Attachment B – Santa Clara County Urban Island Maps

Urban islands for each city in Santa Clara County are shown on the following pages.

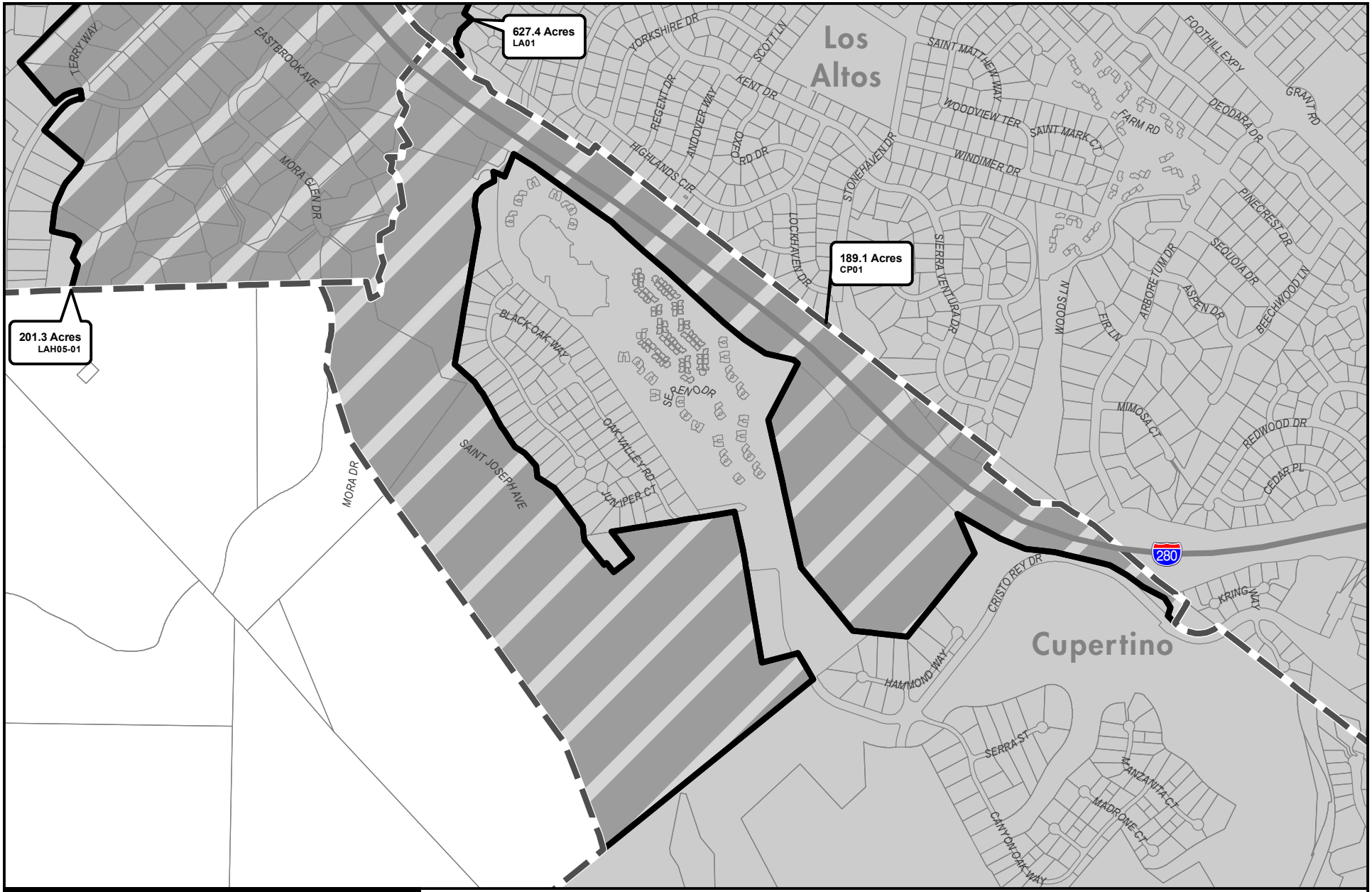

SANTA CLARA COUNTY

Urban Islands 2015

Maps depicting unincorporated lands located within the cities' Urban Service Areas (USAs)

Cupertino: Page 1 of 4

Incorporated Areas

Urban Service Area

Urban Island ≤ 150 Acres

Urban Island > 150 Acres

0 305 610 1,220 Feet

This map created by the Santa Clara County Planning Office. The GIS data was compiled from various sources. While deemed reliable, the Planning Office assumes no liability.
3/11/2015 9:56:03 AM Y:\Projects\Urban Islands\Urban Islands 2015\UrbanIslands2015_master.mxd

SANTA CLARA COUNTY

Urban Islands 2015

Maps depicting unincorporated lands located within the cities' Urban Service Areas (USAs)

Cupertino: Page 2 of 4

Incorporated Areas

Urban Service Area

Urban Island ≤ 150 Acres

Urban Island > 150 Acres

0 150 300 600 Feet

This map created by the Santa Clara County Planning Office. The GIS data was compiled from various sources. While deemed reliable, the Planning Office assumes no liability.
3/11/2015 9:56:03 AM Y:\Projects\Urban Islands\Urban Islands 2015\UrbanIslands2015_master.mxd

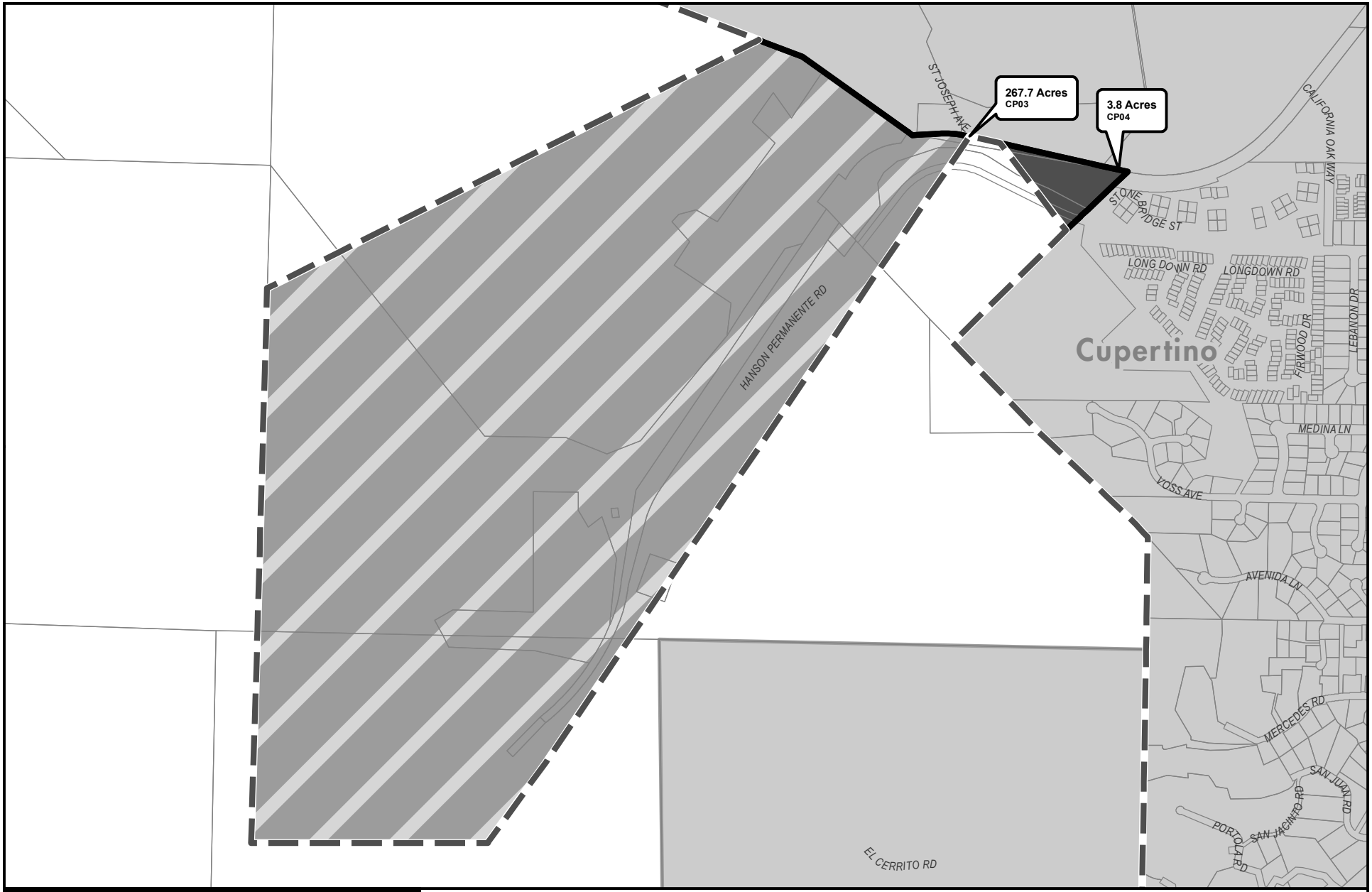

SANTA CLARA COUNTY

Urban Islands 2015

Maps depicting unincorporated lands located within the cities' Urban Service Areas (USAs)

Cupertino: Page 3 of 4

Incorporated Areas

Urban Service Area

Urban Island ≤ 150 Acres

Urban Island > 150 Acres

0 280 560 1,120
Feet

This map created by the Santa Clara County Planning Office. The GIS data was compiled from various sources. While deemed reliable, the Planning Office assumes no liability.
3/11/2015 9:56:03 AM Y:\Projects\Urban Islands\Urban Islands 2015\UrbanIslands2015_master.mxd

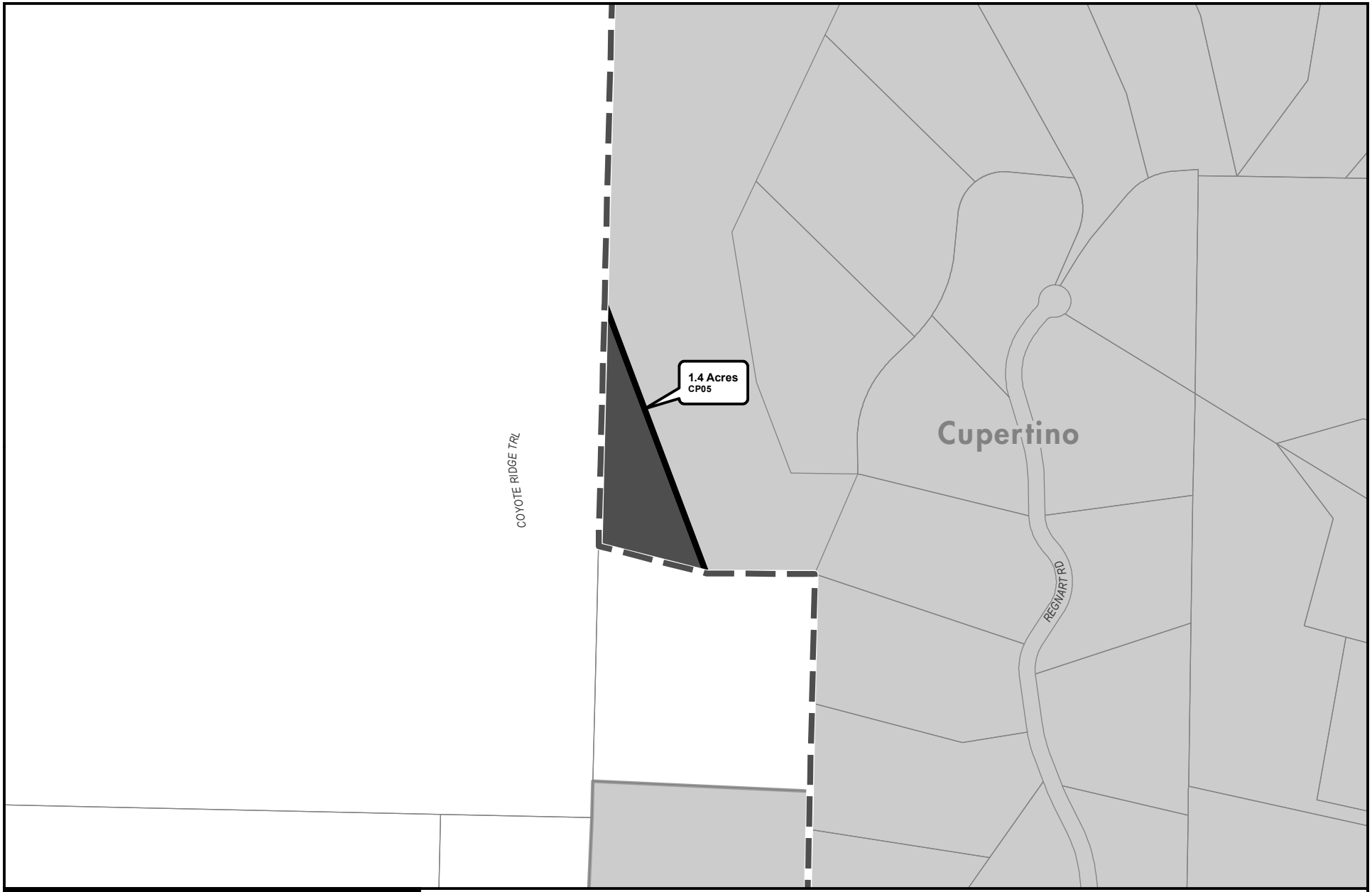

SANTA CLARA COUNTY

Urban Islands 2015

Maps depicting unincorporated lands located within the cities' Urban Service Areas (USAs)

Cupertino: Page 4 of 4

Incorporated Areas

Urban Service Area

Urban Island ≤ 150 Acres

Urban Island > 150 Acres

0 100 200 400 Feet

This map created by the Santa Clara County Planning Office. The GIS data was compiled from various sources. While deemed reliable, the Planning Office assumes no liability.
3/11/2015 9:56:03 AM Y:\Projects\Urban Islands\Urban Islands 2015\UrbanIslands2015_master.mxd

SANTA CLARA COUNTY

Urban Islands 2015

Maps depicting unincorporated lands located within the cities' Urban Service Areas (USAs)

Gilroy: Page 1 of 4

Incorporated Areas

Urban Service Area

Urban Island ≤ 150 Acres

Urban Island > 150 Acres

0 250 500 1,000 Feet

This map created by the Santa Clara County Planning Office. The GIS data was compiled from various sources. While deemed reliable, the Planning Office assumes no liability.
3/11/2015 9:56:03 AM Y:\Projects\Urban Islands\Urban Islands 2015\UrbanIslands2015_master.mxd

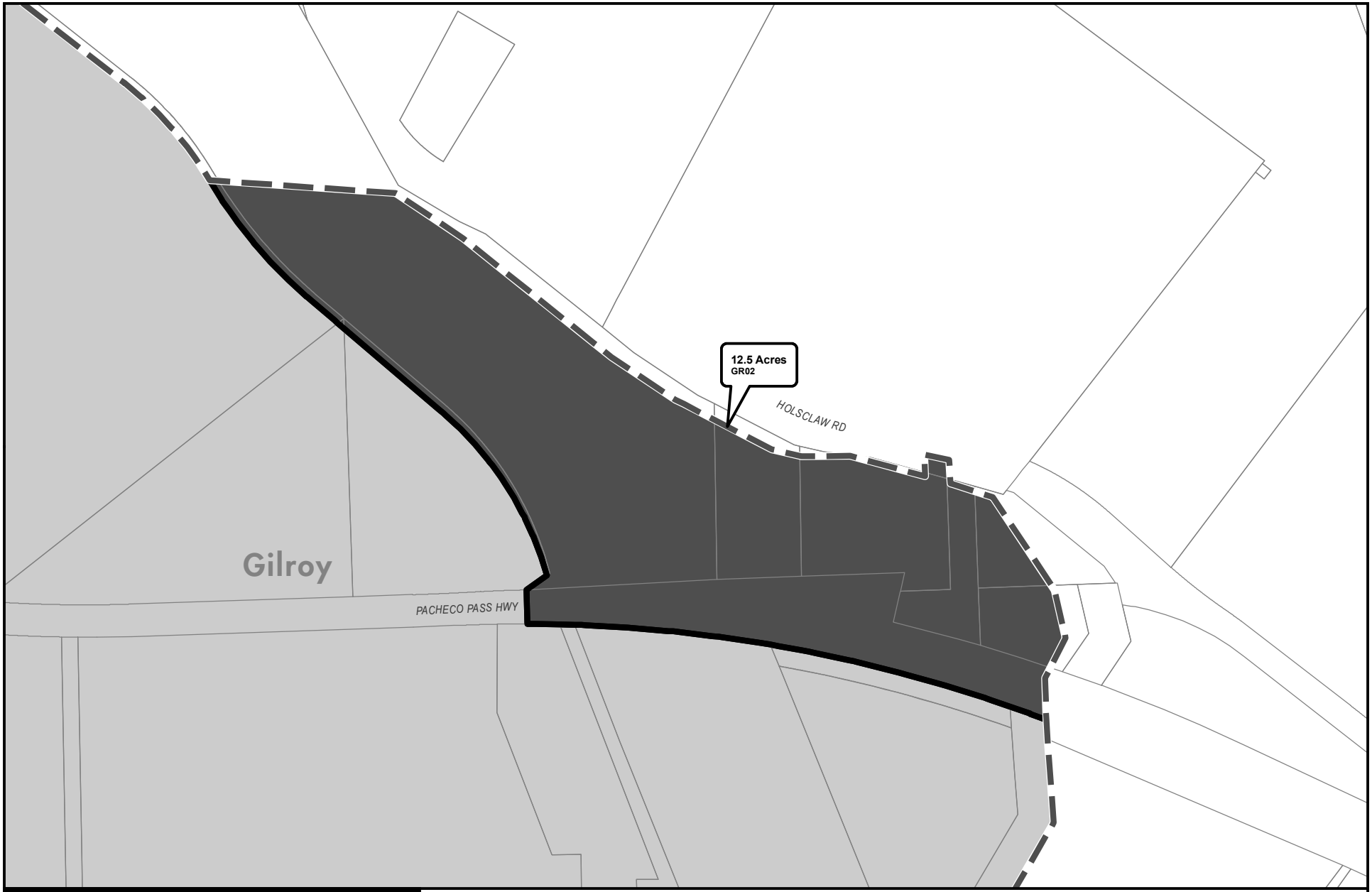

SANTA CLARA COUNTY

Urban Islands 2015

Maps depicting unincorporated lands located within the cities' Urban Service Areas (USAs)

Gilroy: Page 2 of 4

Incorporated Areas

Urban Service Area

Urban Island ≤ 150 Acres

Urban Island > 150 Acres

0 87.5 175 350
Feet

This map created by the Santa Clara County Planning Office. The GIS data was compiled from various sources. While deemed reliable, the Planning Office assumes no liability.
3/11/2015 9:56:03 AM Y:\Projects\Urban Islands\Urban Islands 2015\UrbanIslands2015_master.mxd

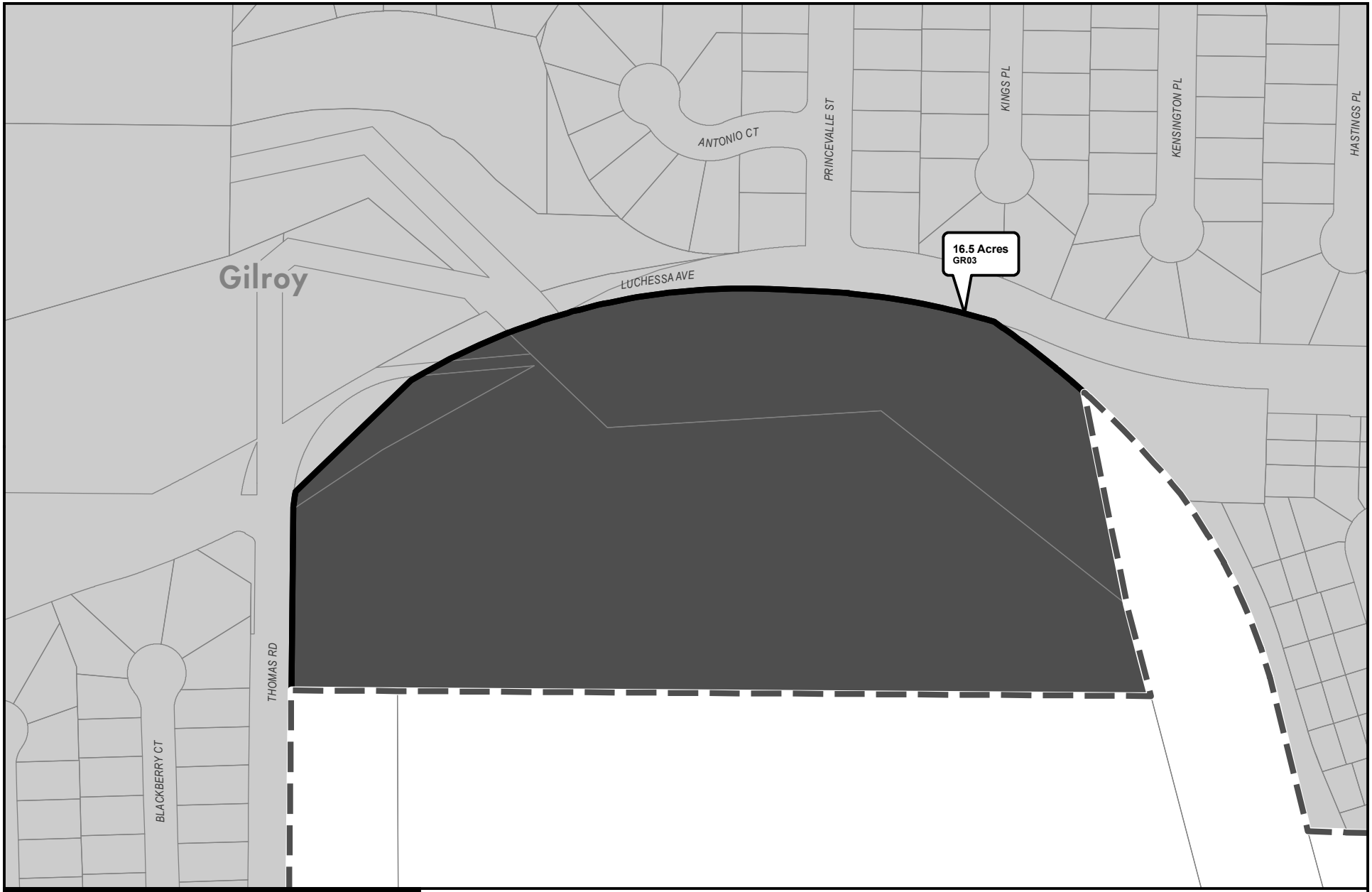

SANTA CLARA COUNTY

Urban Islands 2015

Maps depicting unincorporated lands located within the cities' Urban Service Areas (USAs)

Gilroy: Page 3 of 4

Incorporated Areas

Urban Service Area

Urban Island ≤ 150 Acres

Urban Island > 150 Acres

0 75 150 300 Feet

This map created by the Santa Clara County Planning Office. The GIS data was compiled from various sources. While deemed reliable, the Planning Office assumes no liability.
3/11/2015 9:56:03 AM Y:\Projects\Urban Islands\Urban Islands 2015\UrbanIslands2015_master.mxd

SANTA CLARA COUNTY

Urban Islands 2015

Maps depicting unincorporated lands located within the cities' Urban Service Areas (USAs)

Gilroy: Page 4 of 4

Incorporated Areas

Urban Service Area

Urban Island ≤ 150 Acres

Urban Island > 150 Acres

0 87.5 175 350
Feet

This map created by the Santa Clara County Planning Office. The GIS data was compiled from various sources. While deemed reliable, the Planning Office assumes no liability.
3/11/2015 9:56:03 AM Y:\Projects\Urban Islands\Urban Islands 2015\UrbanIslands2015_master.mxd

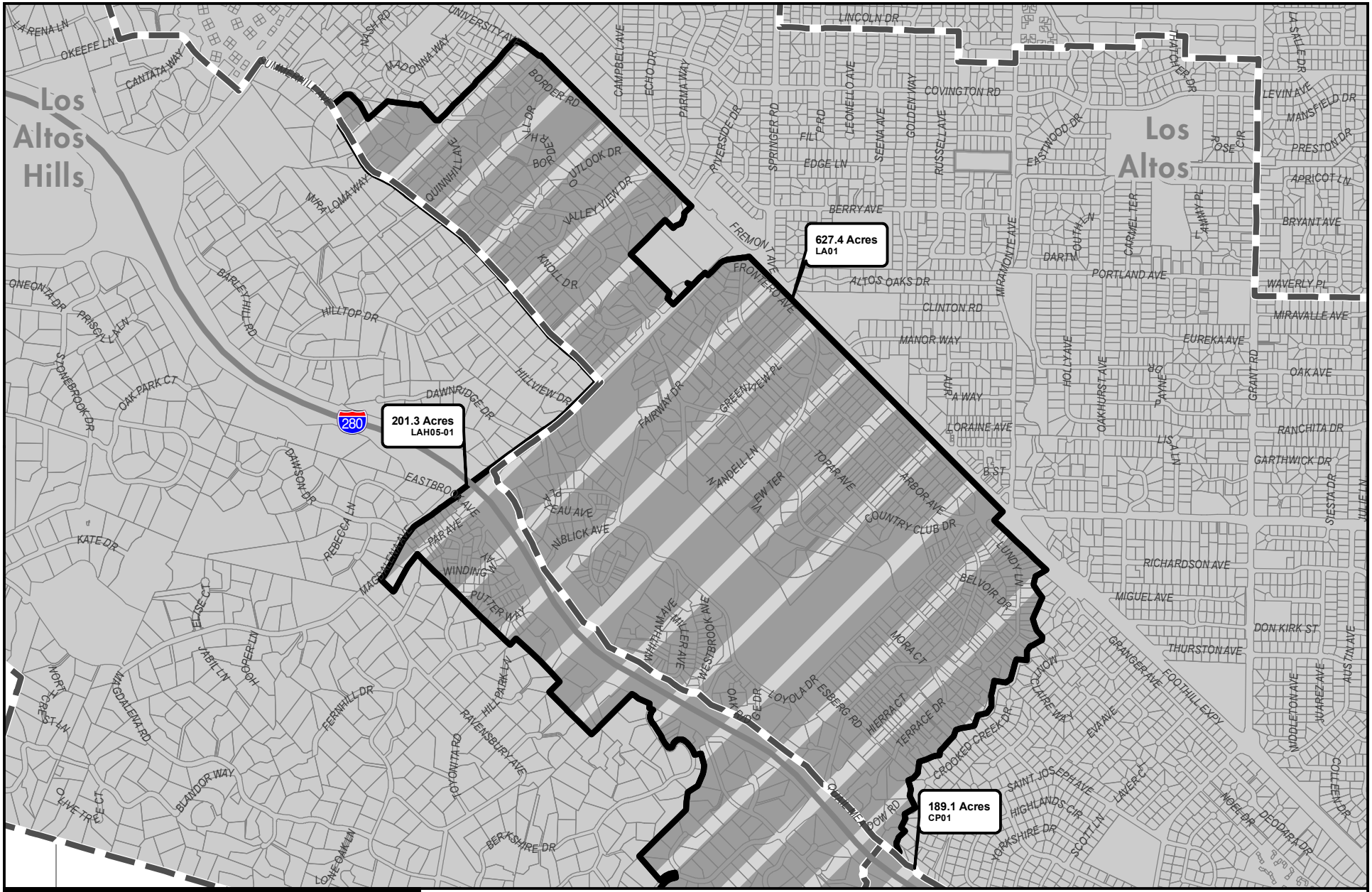

SANTA CLARA COUNTY

Urban Islands 2015

Maps depicting unincorporated lands located within the cities' Urban Service Areas (USAs)

Los Altos: Page 1 of 1

Incorporated Areas

Urban Service Area

Urban Island ≤ 150 Acres

Urban Island > 150 Acres

0 500 1,000 2,000 Feet

This map created by the Santa Clara County Planning Office. The GIS data was compiled from various sources. While deemed reliable, the Planning Office assumes no liability.
3/11/2015 9:56:03 AM Y:\Projects\Urban Islands\Urban Islands 2015\UrbanIslands2015_master.mxd

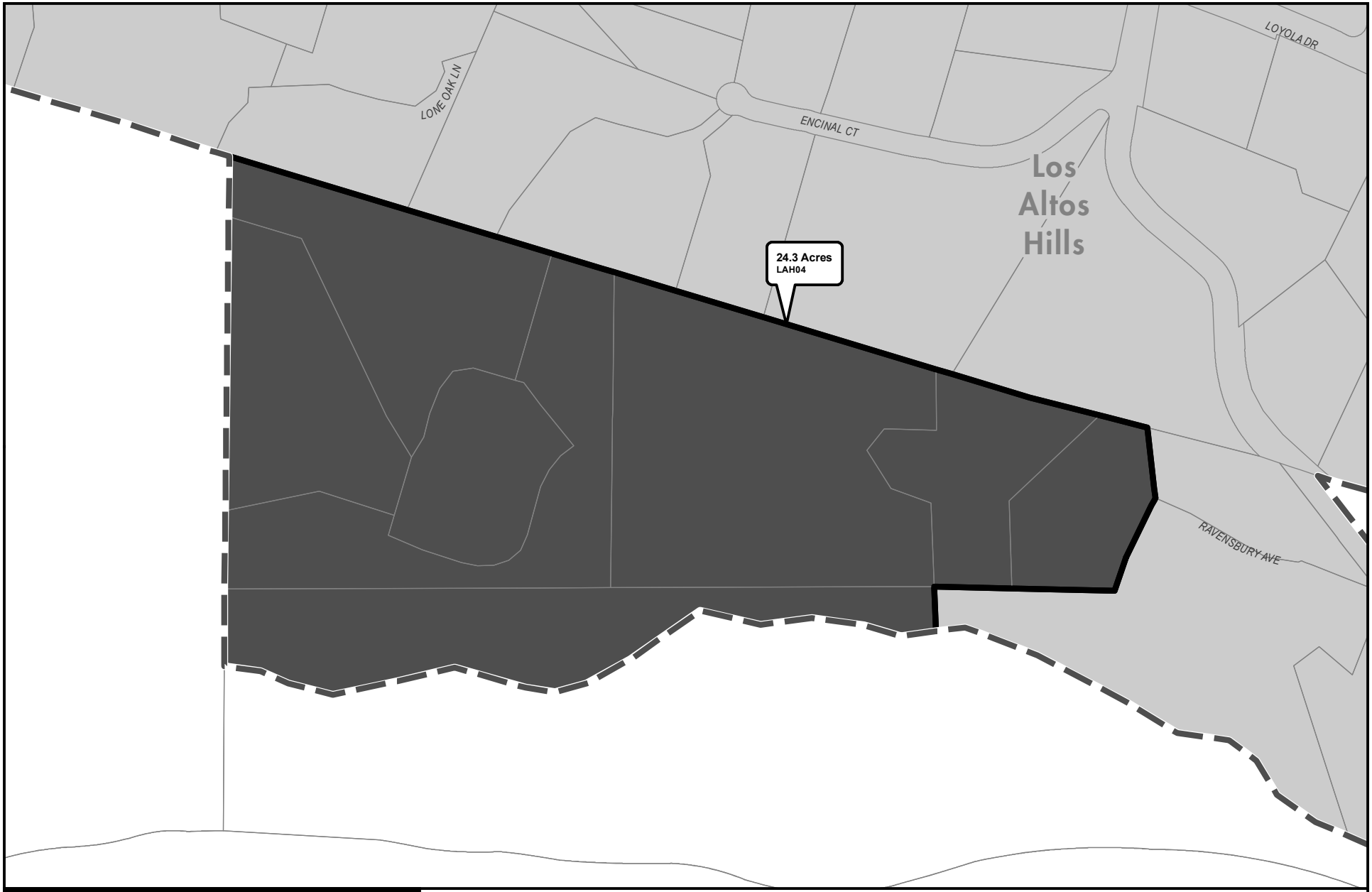

SANTA CLARA COUNTY

Urban Islands 2015

Maps depicting unincorporated lands located within the cities' Urban Service Areas (USAs)

Los Altos Hills: Page 1 of 3

Incorporated Areas

Urban Service Area

Urban Island ≤ 150 Acres

Urban Island > 150 Acres

0 87.5 175 350
Feet

This map created by the Santa Clara County Planning Office. The GIS data was compiled from various sources. While deemed reliable, the Planning Office assumes no liability.
3/11/2015 9:56:03 AM Y:\Projects\Urban Islands\Urban Islands 2015\UrbanIslands2015_master.mxd

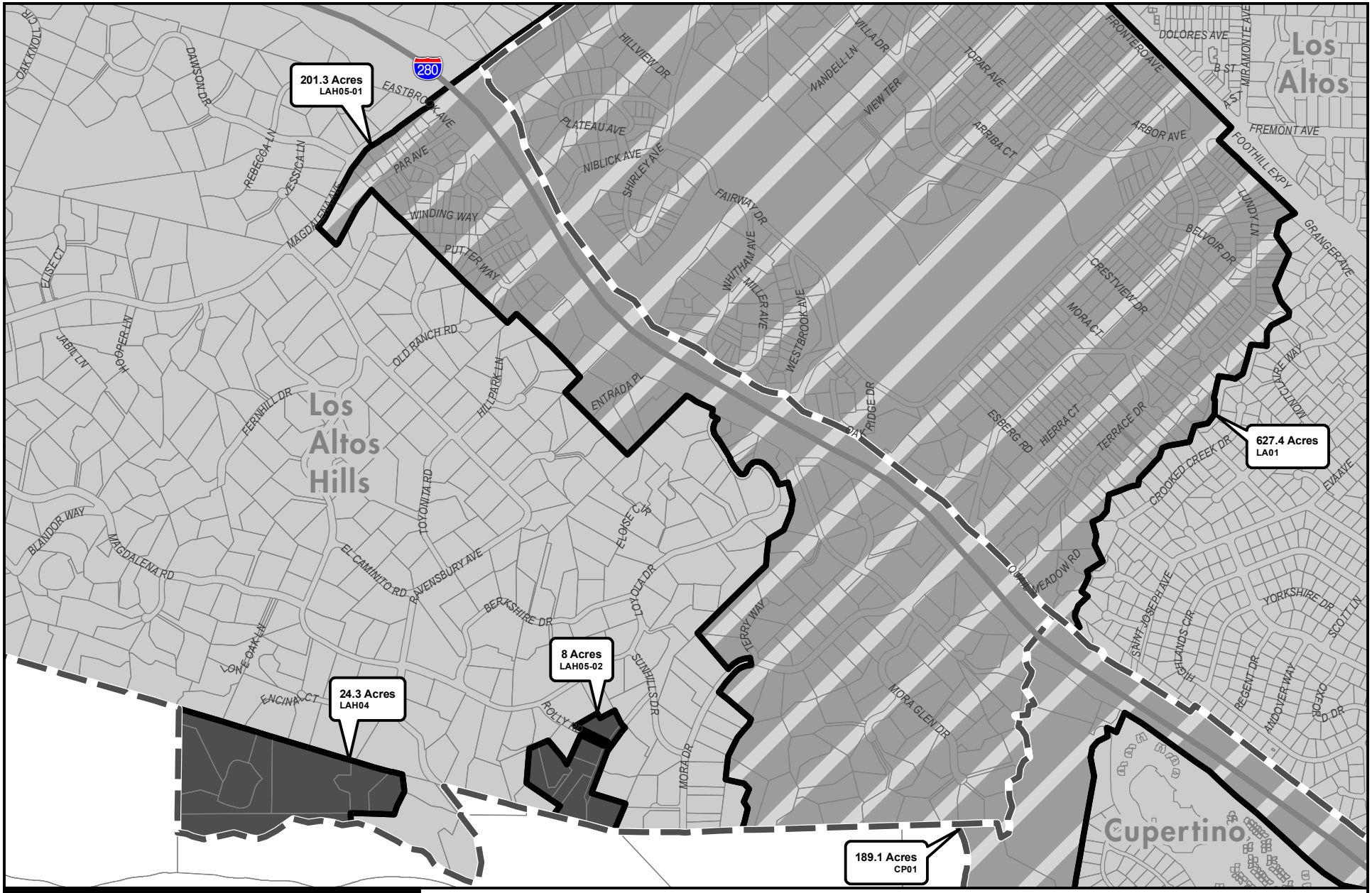

SANTA CLARA COUNTY

Urban Islands 2015

Maps depicting unincorporated lands located within the cities' Urban Service Areas (USAs)

Los Altos Hills: Page 2 of 3

Incorporated Areas

Urban Service Area

Urban Island ≤ 150 Acres

Urban Island > 150 Acres

0 350 700 1,400 Feet

This map created by the Santa Clara County Planning Office. The GIS data was compiled from various sources. While deemed reliable, the Planning Office assumes no liability.
3/11/2015 9:56:03 AM Y:\Projects\Urban Islands\Urban Islands 2015\UrbanIslands2015_master.mxd

SANTA CLARA COUNTY

Urban Islands 2015

Maps depicting unincorporated lands located within the cities' Urban Service Areas (USAs)

Los Altos Hills: Page 3 of 3

Incorporated Areas

Urban Service Area

Urban Island ≤ 150 Acres

Urban Island > 150 Acres

0 200 400 800 Feet

This map created by the Santa Clara County Planning Office. The GIS data was compiled from various sources. While deemed reliable, the Planning Office assumes no liability.
3/11/2015 9:56:03 AM Y:\Projects\Urban Islands\Urban Islands 2015\UrbanIslands2015_master.mxd

SANTA CLARA COUNTY

Urban Islands 2015

Maps depicting unincorporated lands located within the cities' Urban Service Areas (USAs)

Los Gatos: Page 1 of 6

Incorporated Areas

Urban Service Area

Urban Island ≤ 150 Acres

Urban Island > 150 Acres

0 165 330 660 Feet

This map created by the Santa Clara County Planning Office. The GIS data was compiled from various sources. While deemed reliable, the Planning Office assumes no liability.
3/11/2015 9:56:03 AM Y:\Projects\Urban Islands\Urban Islands 2015\UrbanIslands2015_master.mxd

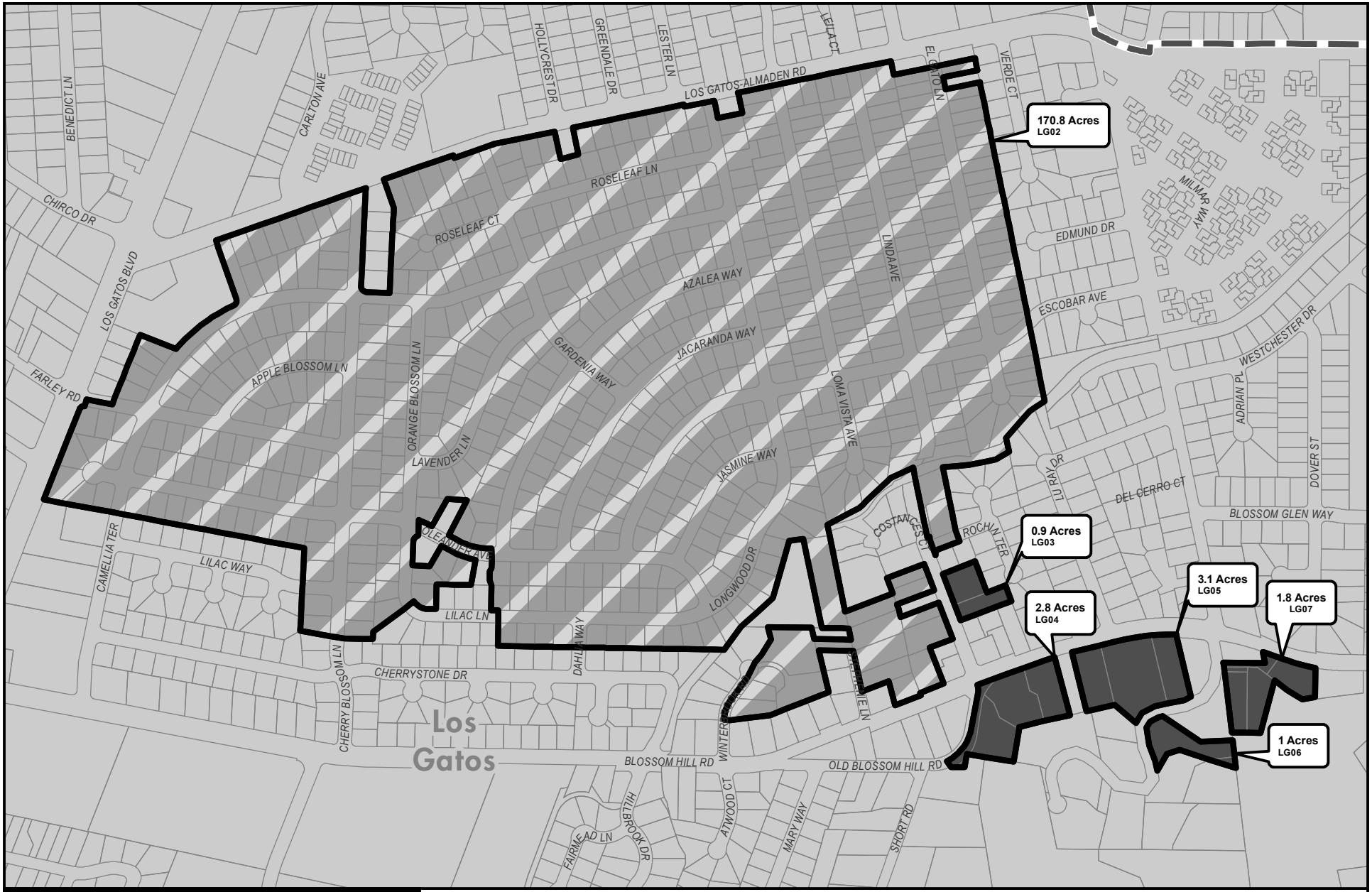

SANTA CLARA COUNTY

Urban Islands 2015

Maps depicting unincorporated lands located within the cities' Urban Service Areas (USAs)

Los Gatos: Page 2 of 6

Incorporated Areas

Urban Service Area

Urban Island ≤ 150 Acres

Urban Island > 150 Acres

0 210 420 840 Feet

This map created by the Santa Clara County Planning Office. The GIS data was compiled from various sources. While deemed reliable, the Planning Office assumes no liability.
3/11/2015 9:56:03 AM Y:\Projects\Urban Islands\Urban Islands 2015\UrbanIslands2015_master.mxd

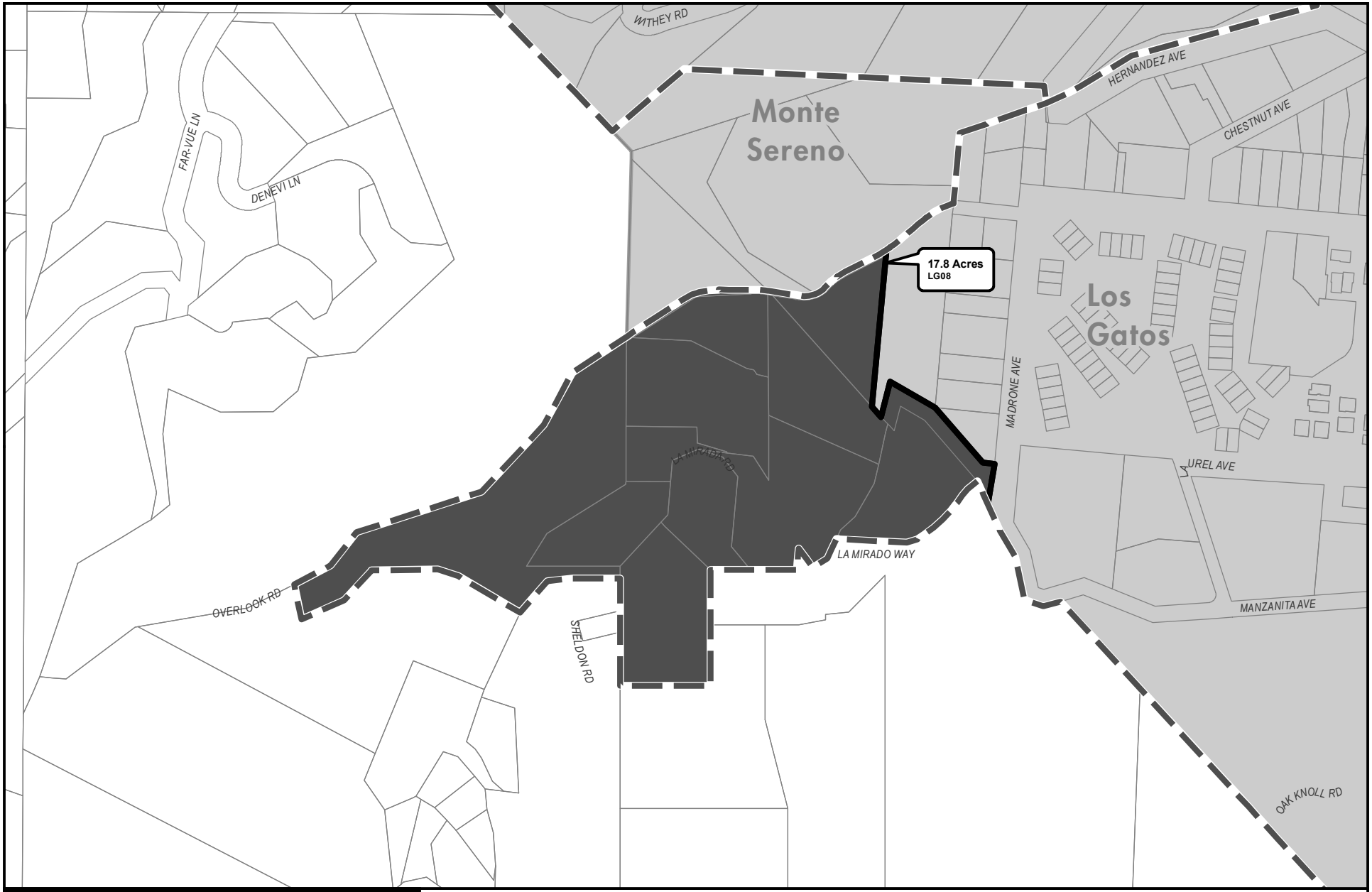

SANTA CLARA COUNTY

Urban Islands 2015

Maps depicting unincorporated lands located within the cities' Urban Service Areas (USAs)

Los Gatos: Page 3 of 6

Incorporated Areas

Urban Service Area

Urban Island ≤ 150 Acres

Urban Island > 150 Acres

0 115 230 460 Feet

This map created by the Santa Clara County Planning Office. The GIS data was compiled from various sources. While deemed reliable, the Planning Office assumes no liability.
3/11/2015 9:56:03 AM Y:\Projects\Urban Islands\Urban Islands 2015\UrbanIslands2015_master.mxd

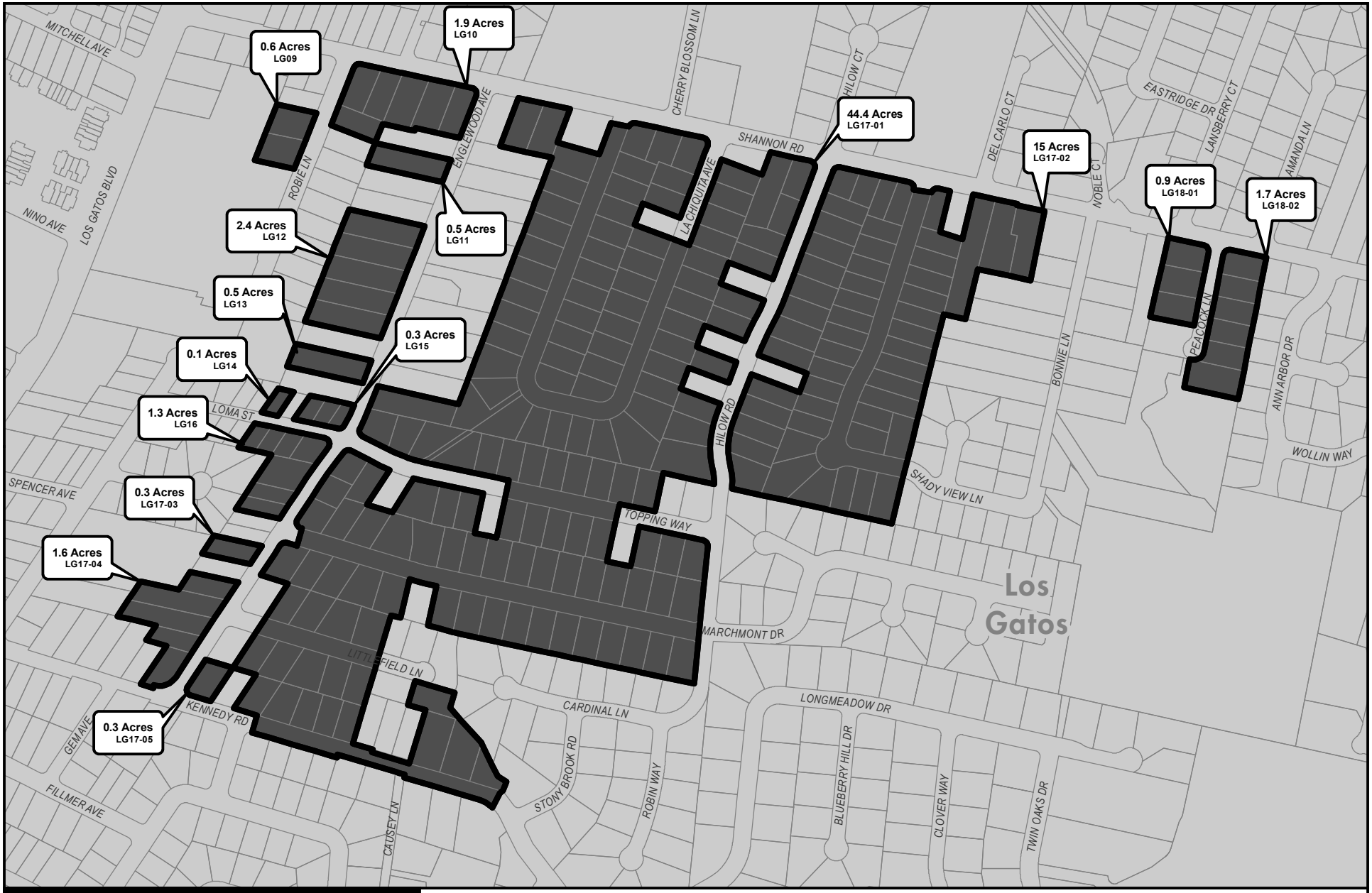

SANTA CLARA COUNTY

Urban Islands 2015

Maps depicting unincorporated lands located within the cities' Urban Service Areas (USAs)

Los Gatos: Page 4 of 6

Incorporated Areas

Urban Service Area

Urban Island ≤ 150 Acres

Urban Island > 150 Acres

0 160 320 640 Feet

This map created by the Santa Clara County Planning Office. The GIS data was compiled from various sources. While deemed reliable, the Planning Office assumes no liability.
3/11/2015 10:06:24 AM Y:\Projects\Urban Islands\Urban Islands 2015\UrbanIslands2015_master.mxd

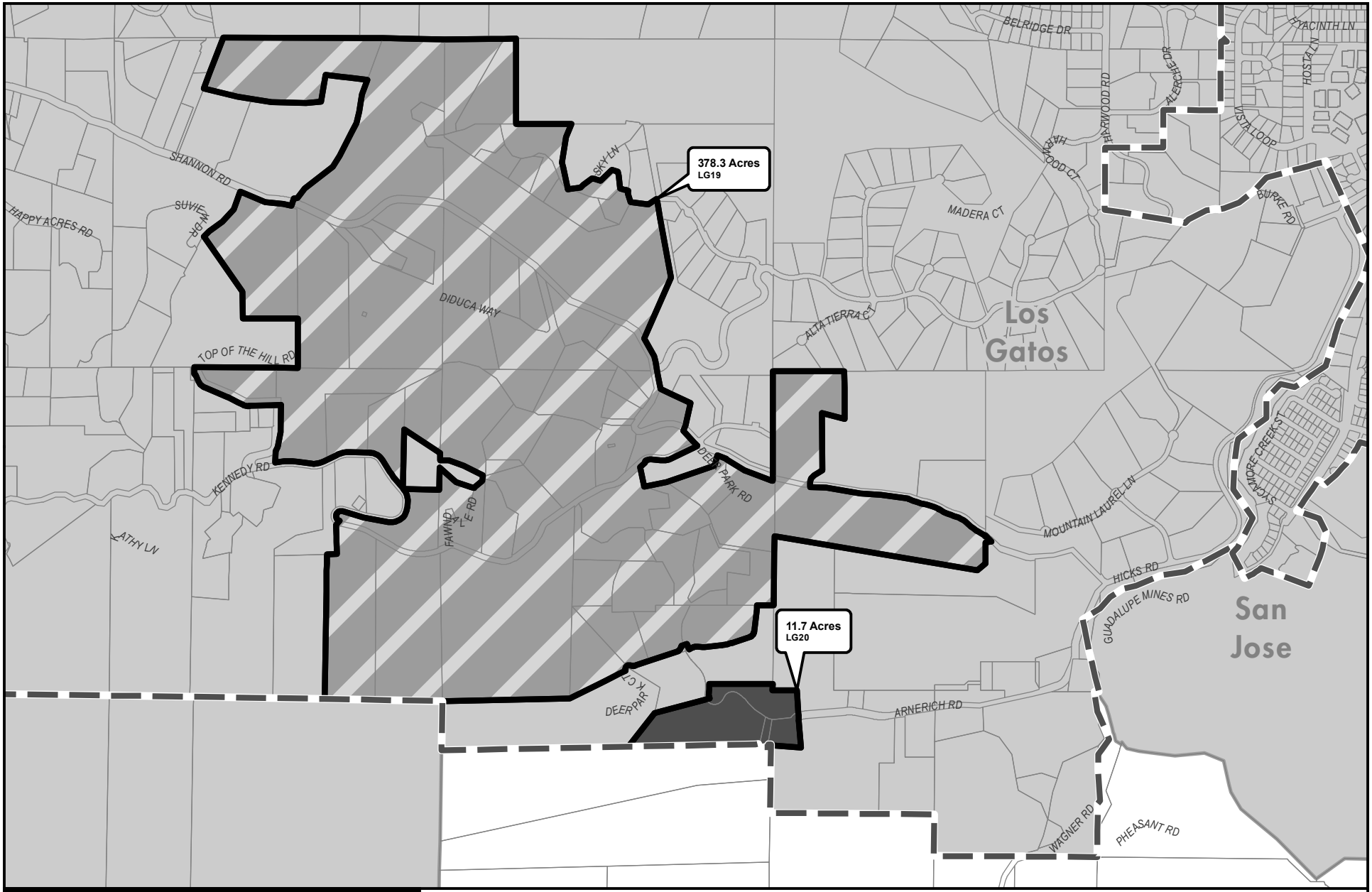

SANTA CLARA COUNTY

Urban Islands 2015

Maps depicting unincorporated lands located within the cities' Urban Service Areas (USAs)

Los Gatos: Page 5 of 6

Incorporated Areas

Urban Service Area

Urban Island ≤ 150 Acres

Urban Island > 150 Acres

0 375 750 1,500 Feet

This map created by the Santa Clara County Planning Office. The GIS data was compiled from various sources. While deemed reliable, the Planning Office assumes no liability.
3/11/2015 9:56:03 AM Y:\Projects\Urban Islands\Urban Islands 2015\UrbanIslands2015_master.mxd

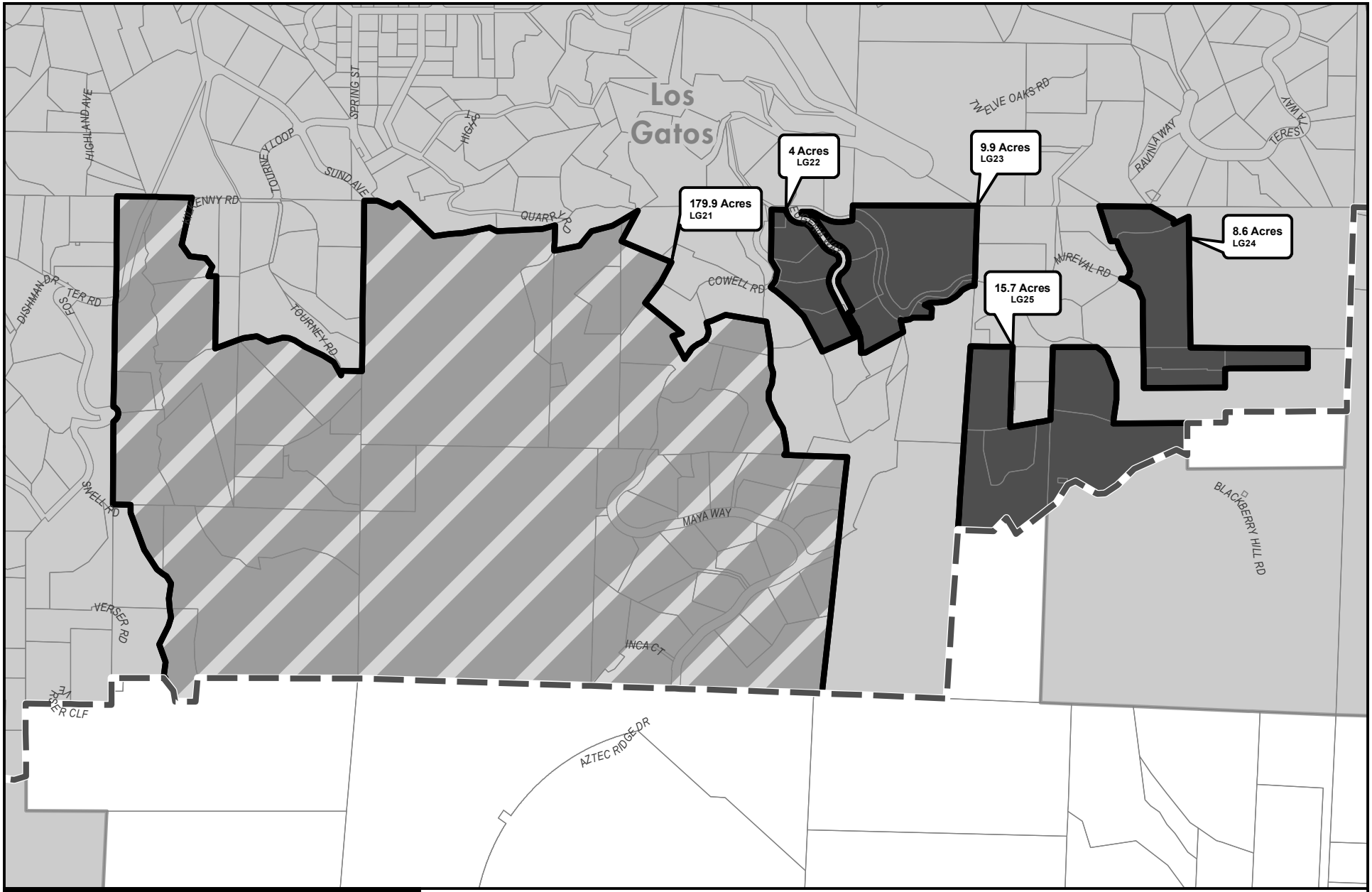

SANTA CLARA COUNTY

Urban Islands 2015

Maps depicting unincorporated lands located within the cities' Urban Service Areas (USAs)

Los Gatos: Page 6 of 6

Incorporated Areas

Urban Service Area

Urban Island ≤ 150 Acres

Urban Island > 150 Acres

0 250 500 1,000 Feet

This map created by the Santa Clara County Planning Office. The GIS data was compiled from various sources. While deemed reliable, the Planning Office assumes no liability.
3/11/2015 9:56:03 AM Y:\Projects\Urban Islands\Urban Islands 2015\UrbanIslands2015_master.mxd

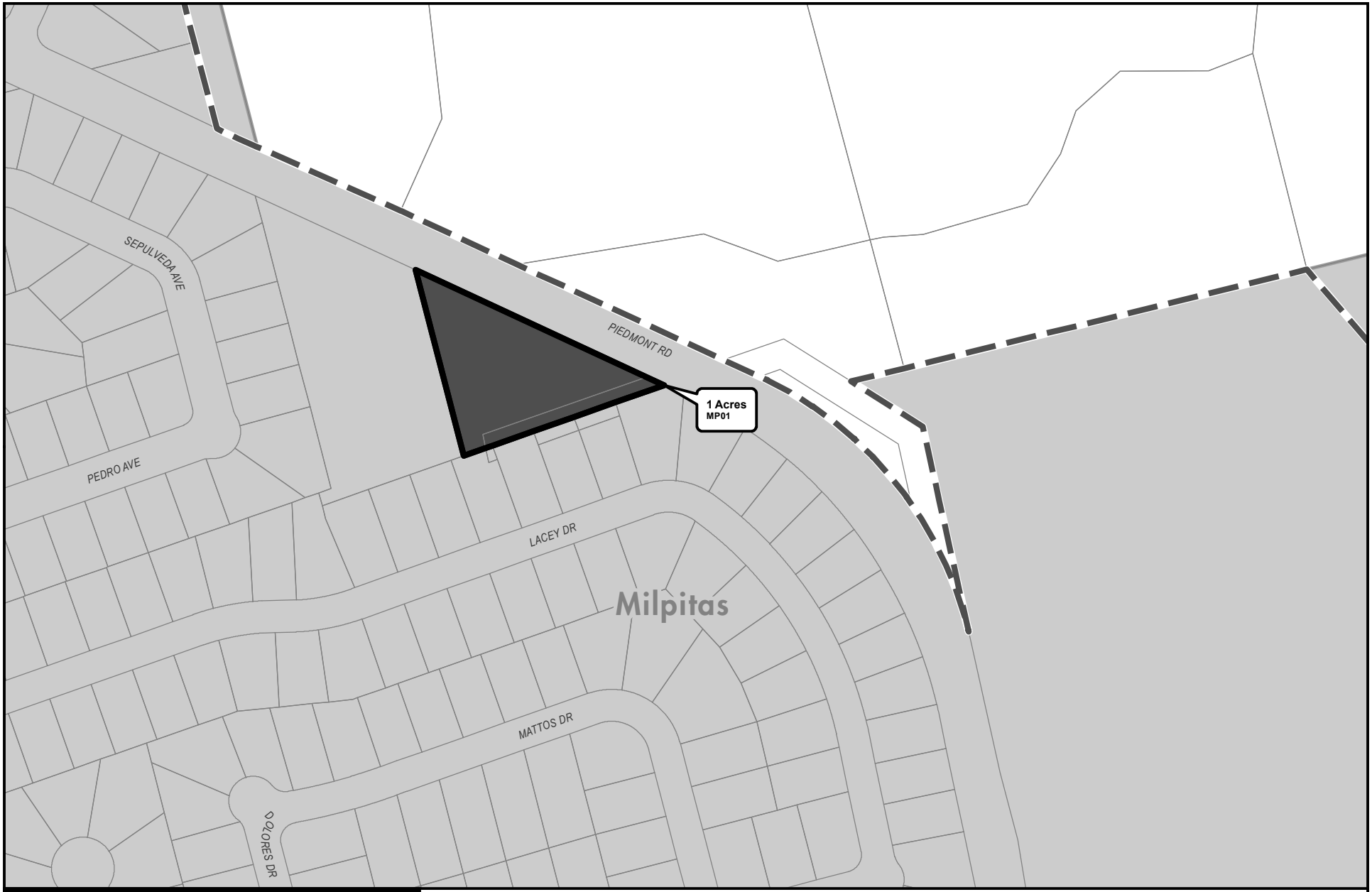

SANTA CLARA COUNTY

Urban Islands 2015

Maps depicting unincorporated lands located within the cities' Urban Service Areas (USAs)

Milpitas: Page 1 of 1

Incorporated Areas

Urban Service Area

Urban Island ≤ 150 Acres

Urban Island > 150 Acres

0 65 130 260
Feet

This map created by the Santa Clara County Planning Office. The GIS data was compiled from various sources. While deemed reliable, the Planning Office assumes no liability.
3/11/2015 9:56:03 AM Y:\Projects\Urban Islands\Urban Islands 2015\UrbanIslands2015_master.mxd

SANTA CLARA COUNTY

Urban Islands 2015

Maps depicting unincorporated lands located within the cities' Urban Service Areas (USAs)

Monte Sereno: Page 1 of 2

Incorporated Areas

Urban Service Area

Urban Island ≤ 150 Acres

Urban Island > 150 Acres

0 100 200 400 Feet

This map created by the Santa Clara County Planning Office. The GIS data was compiled from various sources. While deemed reliable, the Planning Office assumes no liability.
3/11/2015 9:56:03 AM Y:\Projects\Urban Islands\Urban Islands 2015\UrbanIslands2015_master.mxd

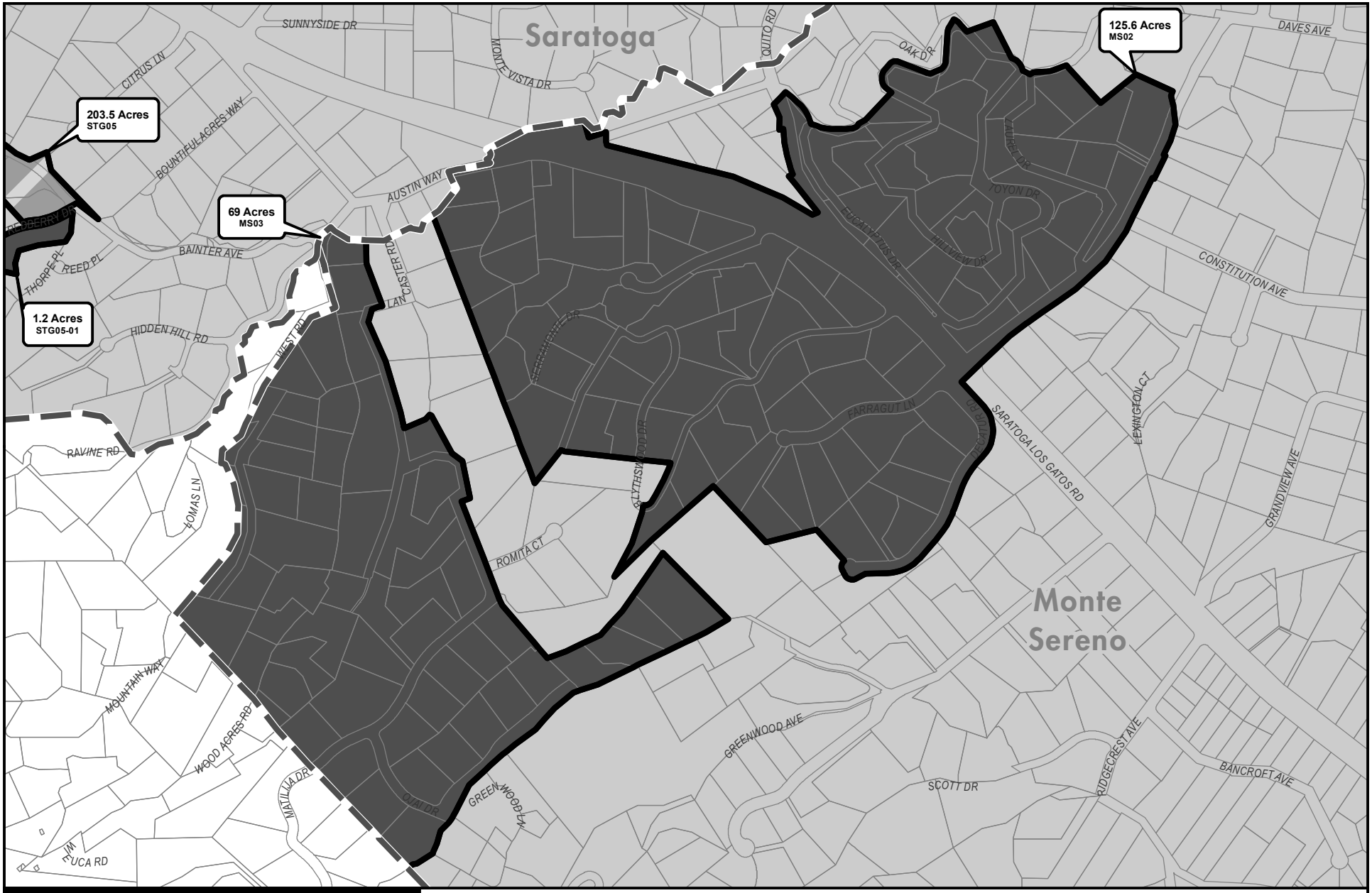

SANTA CLARA COUNTY

Urban Islands 2015

Maps depicting unincorporated lands located within the cities' Urban Service Areas (USAs)

Monte Sereno: Page 2 of 2

Incorporated Areas

Urban Service Area

Urban Island ≤ 150 Acres

Urban Island > 150 Acres

0 235 470 940 Feet

This map created by the Santa Clara County Planning Office. The GIS data was compiled from various sources. While deemed reliable, the Planning Office assumes no liability.
3/11/2015 9:56:03 AM Y:\Projects\Urban Islands\Urban Islands 2015\UrbanIslands2015_master.mxd

SANTA CLARA COUNTY

Urban Islands 2015

Maps depicting unincorporated lands located within the cities' Urban Service Areas (USAs)

Morgan Hill: Page 1 of 2

Incorporated Areas

Urban Service Area

Urban Island ≤ 150 Acres

Urban Island > 150 Acres

0 295 590 1,180 Feet

This map created by the Santa Clara County Planning Office. The GIS data was compiled from various sources. While deemed reliable, the Planning Office assumes no liability.
3/11/2015 9:56:03 AM Y:\Projects\Urban Islands\Urban Islands 2015\UrbanIslands2015_master.mxd

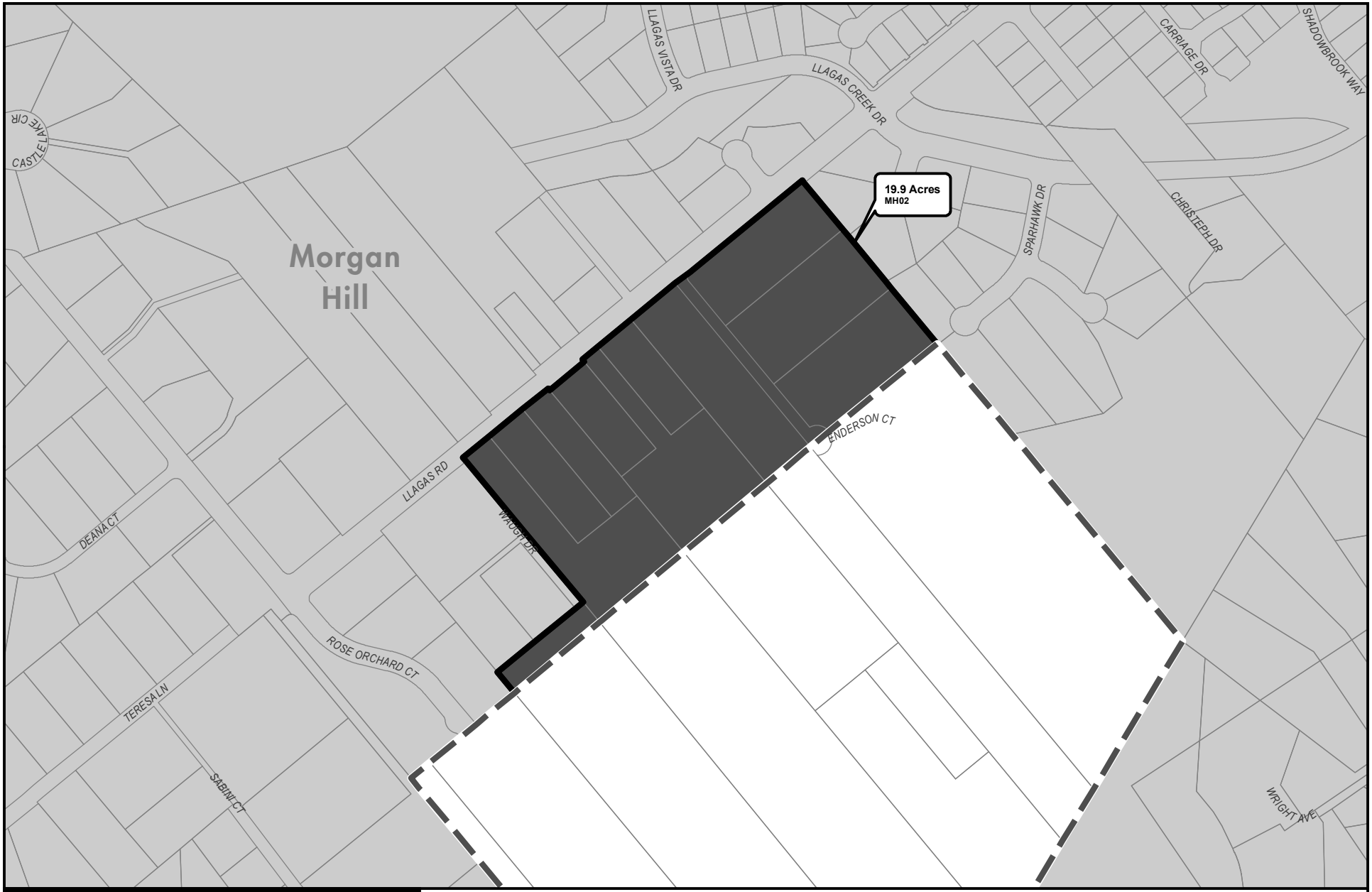

SANTA CLARA COUNTY

Urban Islands 2015

Maps depicting unincorporated lands located within the cities' Urban Service Areas (USAs)

Morgan Hill: Page 2 of 2

Incorporated Areas

Urban Service Area

Urban Island ≤ 150 Acres

Urban Island > 150 Acres

0 145 290 580 Feet

This map created by the Santa Clara County Planning Office. The GIS data was compiled from various sources. While deemed reliable, the Planning Office assumes no liability.
3/11/2015 9:56:03 AM Y:\Projects\Urban Islands\Urban Islands 2015\UrbanIslands2015_master.mxd

SANTA CLARA COUNTY

Urban Islands 2015

Maps depicting unincorporated lands located within the cities' Urban Service Areas (USAs)

Palo Alto: Page 1 of 1

Incorporated Areas

Urban Service Area

Urban Island ≤ 150 Acres

Urban Island > 150 Acres

0 625 1,250 2,500 Feet

This map created by the Santa Clara County Planning Office. The GIS data was compiled from various sources. While deemed reliable, the Planning Office assumes no liability.
3/11/2015 9:56:03 AM Y:\Projects\Urban Islands\Urban Islands 2015\UrbanIslands2015_master.mxd

SANTA CLARA COUNTY

Urban Islands 2015

Maps depicting unincorporated lands located within the cities' Urban Service Areas (USAs)

San Jose: Page 1 of 18

Incorporated Areas

Urban Service Area

Urban Island ≤ 150 Acres

Urban Island > 150 Acres

0 100 200 400 Feet

This map created by the Santa Clara County Planning Office. The GIS data was compiled from various sources. While deemed reliable, the Planning Office assumes no liability.
3/11/2015 9:56:03 AM Y:\Projects\Urban Islands\Urban Islands 2015\UrbanIslands2015_master.mxd

SANTA CLARA COUNTY

Urban Islands 2015

Maps depicting unincorporated lands located within the cities' Urban Service Areas (USAs)

San Jose: Page 2 of 18

Incorporated Areas

Urban Service Area

Urban Island ≤ 150 Acres

Urban Island > 150 Acres

0 165 330 660
Feet

This map created by the Santa Clara County Planning Office. The GIS data was compiled from various sources. While deemed reliable, the Planning Office assumes no liability.
3/11/2015 9:56:03 AM Y:\Projects\Urban Islands\Urban Islands 2015\UrbanIslands2015_master.mxd

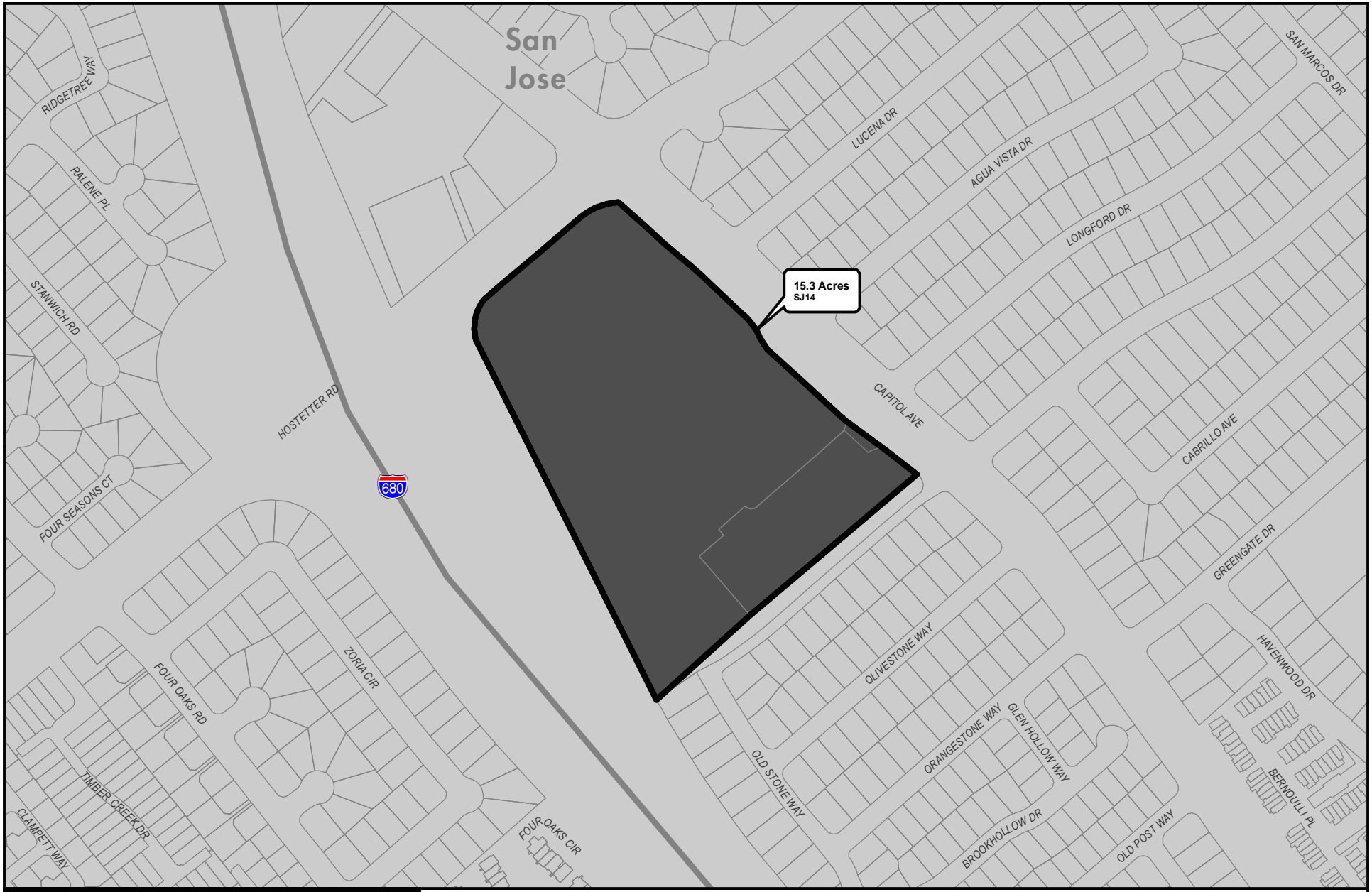

SANTA CLARA COUNTY

Urban Islands 2015

Maps depicting unincorporated lands located within the cities' Urban Service Areas (USAs)

San Jose: Page 3 of 18

Incorporated Areas

Urban Service Area

Urban Island ≤ 150 Acres

Urban Island > 150 Acres

0 115 230 460 Feet

This map created by the Santa Clara County Planning Office. The GIS data was compiled from various sources. While deemed reliable, the Planning Office assumes no liability.
3/11/2015 9:56:03 AM Y:\Projects\Urban Islands\Urban Islands 2015\UrbanIslands2015_master.mxd

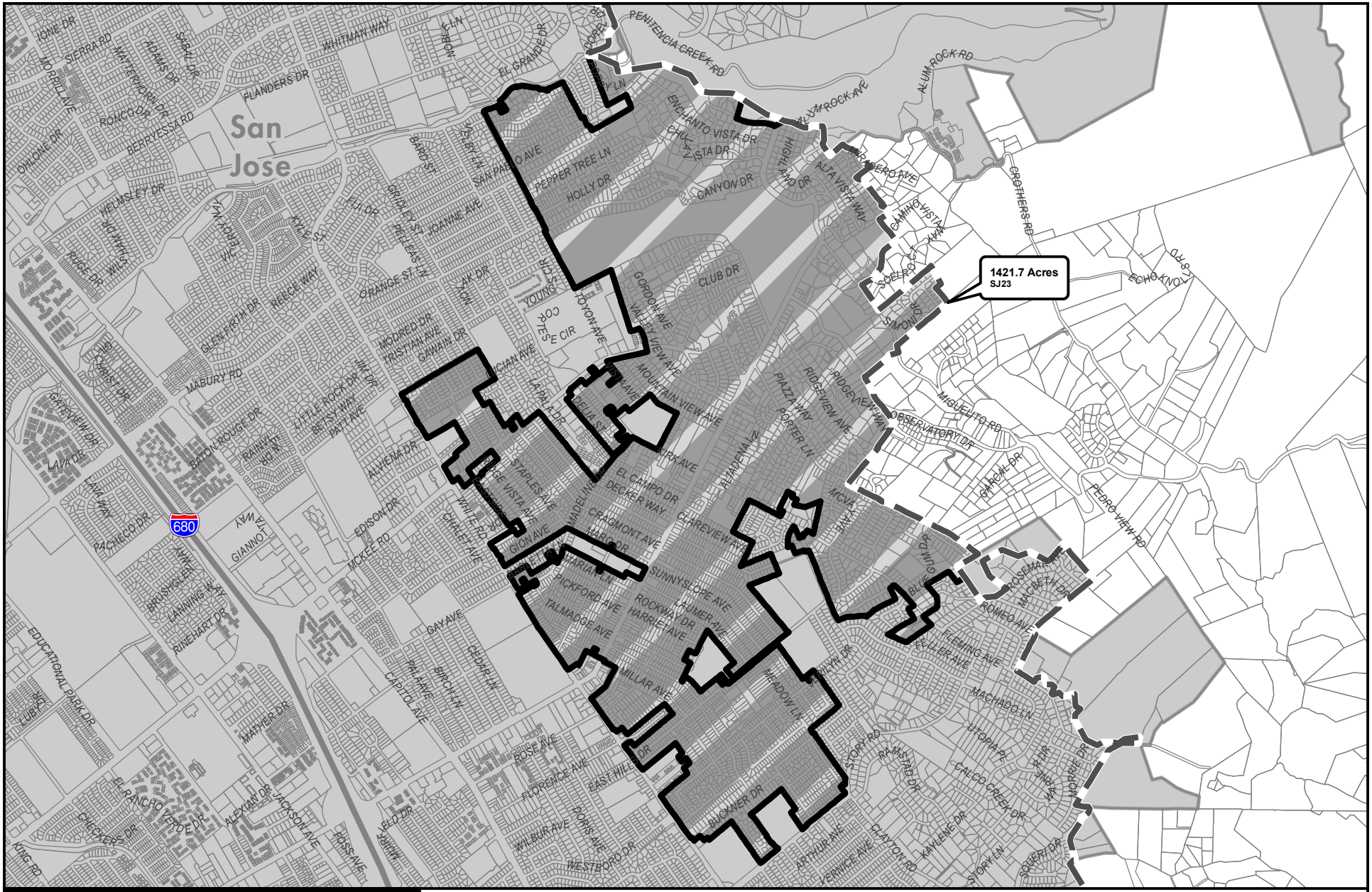

SANTA CLARA COUNTY

Urban Islands 2015

Maps depicting unincorporated lands located within the cities' Urban Service Areas (USAs)

San Jose: Page 4 of 18

Incorporated Areas

Urban Service Area

Urban Island ≤ 150 Acres

Urban Island > 150 Acres

This map created by the Santa Clara County Planning Office. The GIS data was compiled from various sources. While deemed reliable, the Planning Office assumes no liability.
3/11/2015 9:56:03 AM Y:\Projects\Urban Islands\Urban Islands 2015\UrbanIslands2015_master.mxd

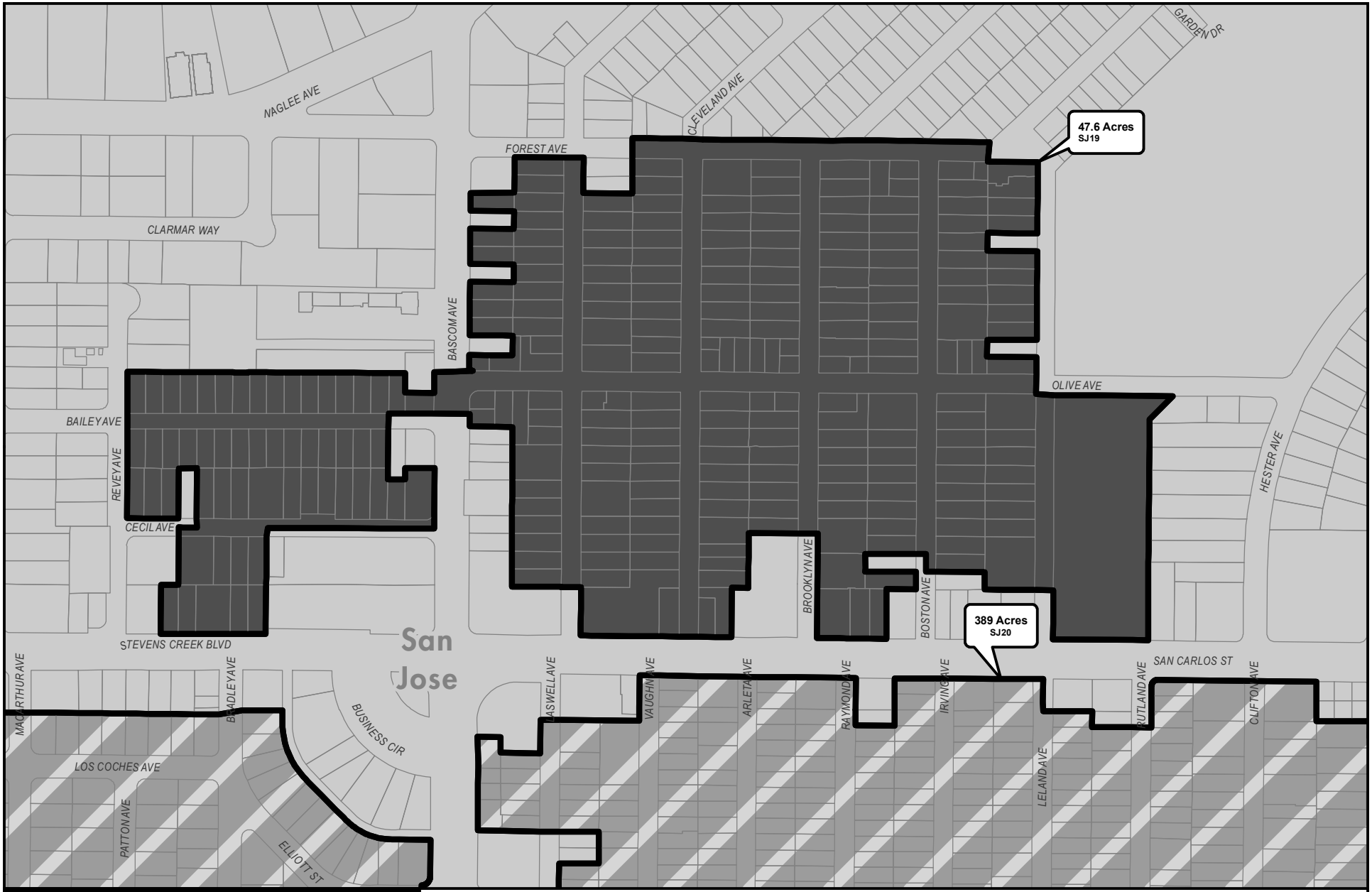

SANTA CLARA COUNTY

Urban Islands 2015

Maps depicting unincorporated lands located within the cities' Urban Service Areas (USAs)

San Jose: Page 5 of 18

Incorporated Areas

Urban Service Area

Urban Island ≤ 150 Acres

Urban Island > 150 Acres

0 120 240 480
Feet

This map created by the Santa Clara County Planning Office. The GIS data was compiled from various sources. While deemed reliable, the Planning Office assumes no liability.
3/11/2015 9:56:03 AM Y:\Projects\Urban Islands\Urban Islands 2015\UrbanIslands2015_master.mxd

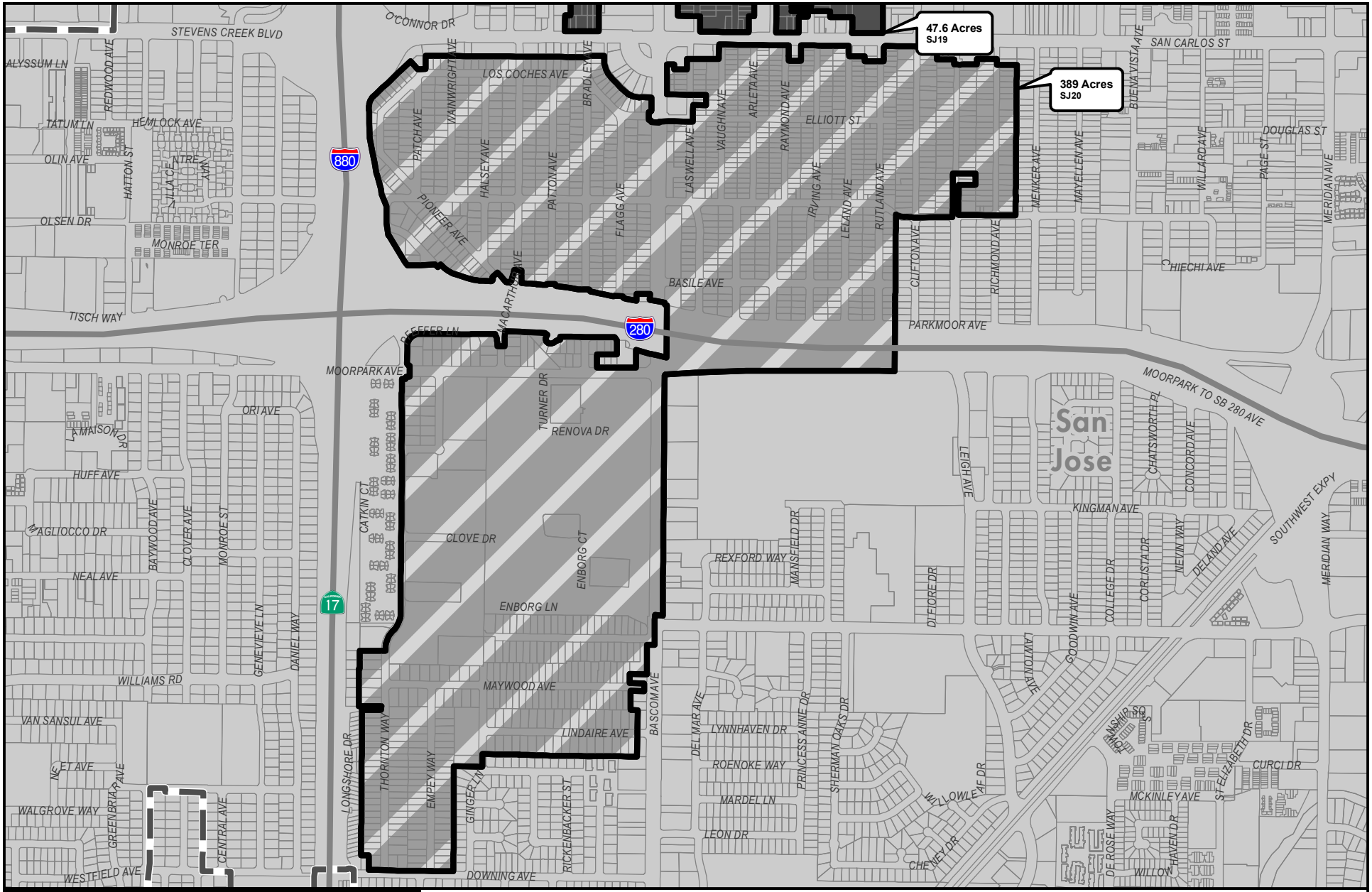

SANTA CLARA COUNTY

Urban Islands 2015

Maps depicting unincorporated lands located within the cities' Urban Service Areas (USAs)

San Jose: Page 6 of 18

Incorporated Areas

Urban Service Area

Urban Island ≤ 150 Acres

Urban Island > 150 Acres

0 370 740 1,480 Feet

This map created by the Santa Clara County Planning Office. The GIS data was compiled from various sources. While deemed reliable, the Planning Office assumes no liability.
3/11/2015 9:56:03 AM Y:\Projects\Urban Islands\Urban Islands 2015\UrbanIslands2015_master.mxd

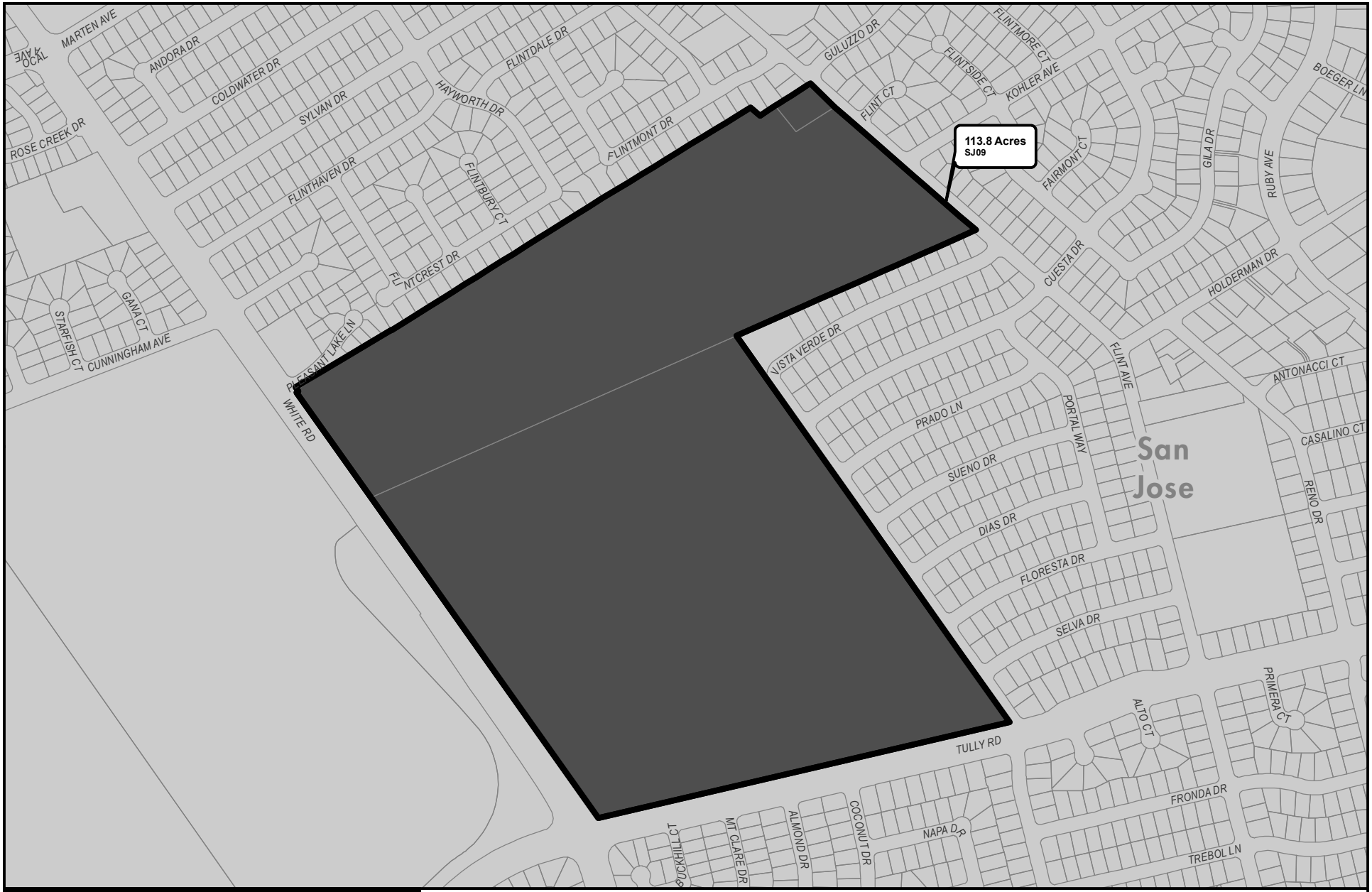

SANTA CLARA COUNTY

Urban Islands 2015

Maps depicting unincorporated lands located within the cities' Urban Service Areas (USAs)

San Jose: Page 7 of 18

Incorporated Areas

Urban Service Area

Urban Island ≤ 150 Acres

Urban Island > 150 Acres

0 200 400 800 Feet

This map created by the Santa Clara County Planning Office. The GIS data was compiled from various sources. While deemed reliable, the Planning Office assumes no liability.
3/11/2015 9:56:03 AM Y:\Projects\Urban Islands\Urban Islands 2015\UrbanIslands2015_master.mxd

SANTA CLARA COUNTY

Urban Islands 2015

Maps depicting unincorporated lands located within the cities' Urban Service Areas (USAs)

San Jose: Page 8 of 18

Incorporated Areas

Urban Service Area

Urban Island ≤ 150 Acres

Urban Island > 150 Acres

0 100 200 400 Feet

This map created by the Santa Clara County Planning Office. The GIS data was compiled from various sources. While deemed reliable, the Planning Office assumes no liability.
3/11/2015 9:56:03 AM Y:\Projects\Urban Islands\Urban Islands 2015\UrbanIslands2015_master.mxd

SANTA CLARA COUNTY

Urban Islands 2015

Maps depicting unincorporated lands located within the cities' Urban Service Areas (USAs)

San Jose: Page 9 of 18

Incorporated Areas

Urban Service Area

Urban Island ≤ 150 Acres

Urban Island > 150 Acres

0 45 90 180
Feet

This map created by the Santa Clara County Planning Office. The GIS data was compiled from various sources. While deemed reliable, the Planning Office assumes no liability.
3/11/2015 9:56:03 AM Y:\Projects\Urban Islands\Urban Islands 2015\UrbanIslands2015_master.mxd

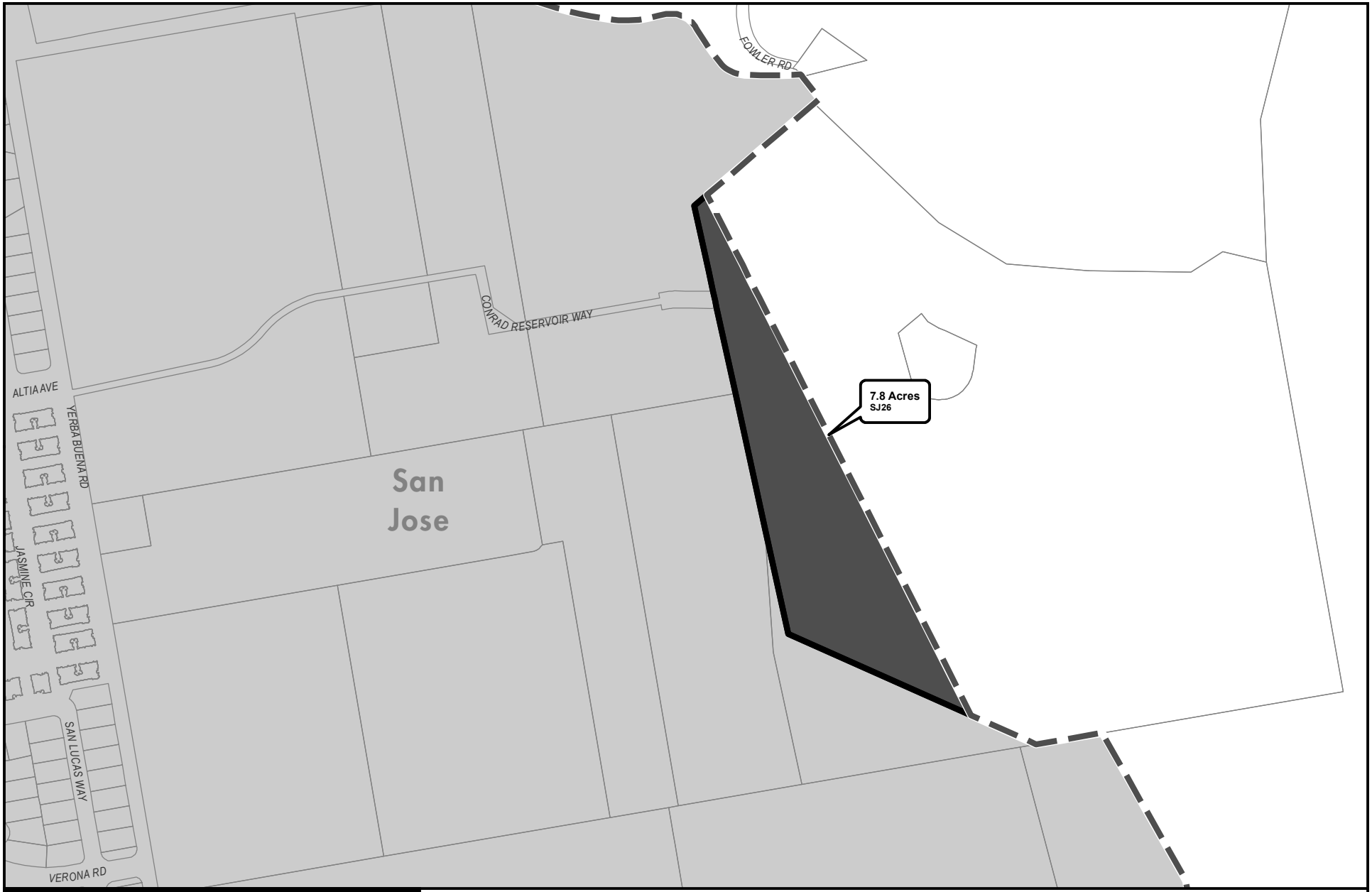

SANTA CLARA COUNTY

Urban Islands 2015

Maps depicting unincorporated lands located within the cities' Urban Service Areas (USAs)

San Jose: Page 10 of 18

Incorporated Areas

Urban Service Area

Urban Island ≤ 150 Acres

Urban Island > 150 Acres

0 140 280 560 Feet

This map created by the Santa Clara County Planning Office. The GIS data was compiled from various sources. While deemed reliable, the Planning Office assumes no liability.
3/11/2015 9:56:03 AM Y:\Projects\Urban Islands\Urban Islands 2015\UrbanIslands2015_master.mxd

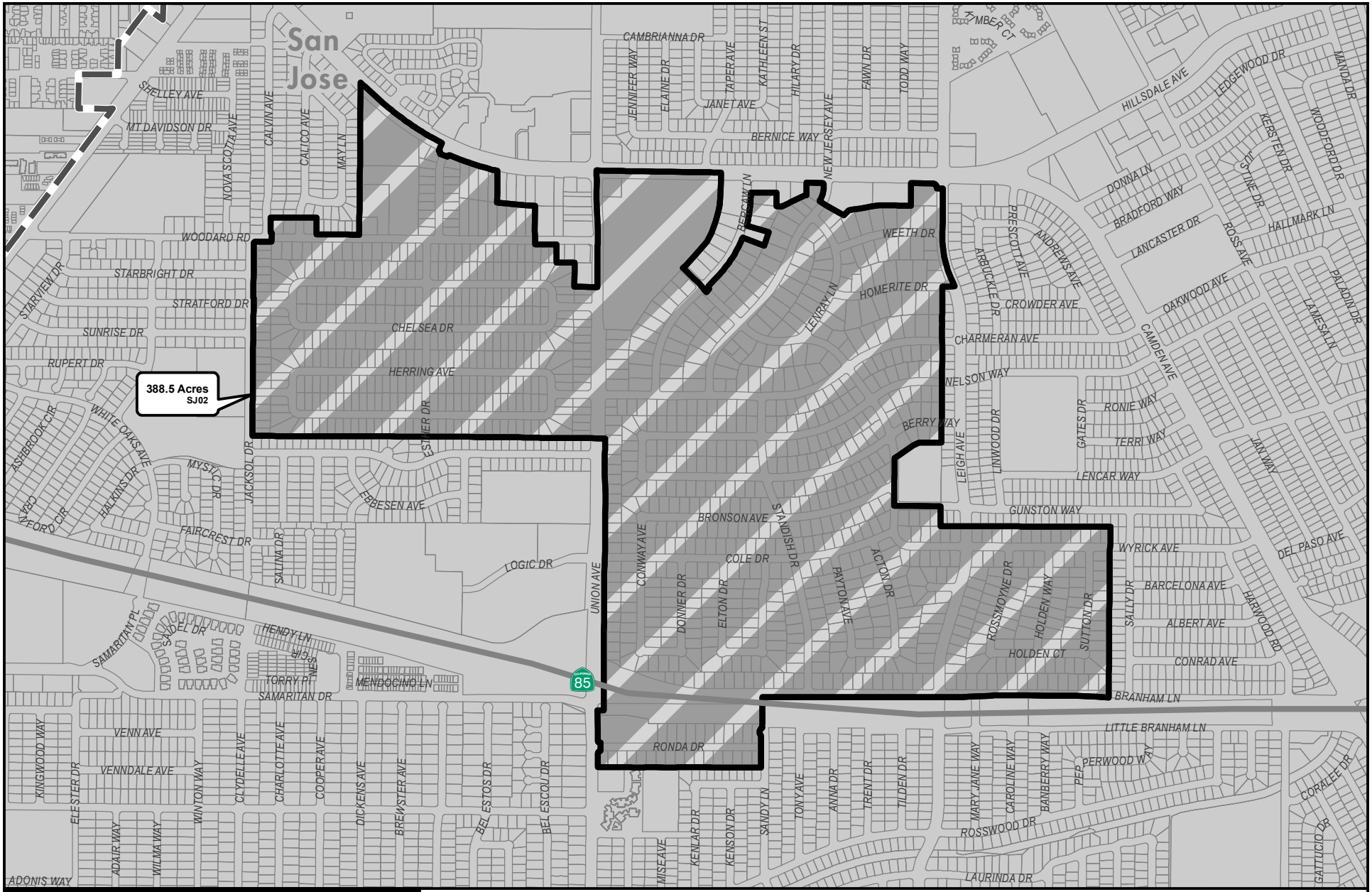

SANTA CLARA COUNTY

Urban Islands 2015

Maps depicting unincorporated lands located within the cities' Urban Service Areas (USAs)

San Jose: Page 11 of 18

Incorporated Areas

Urban Service Area

Urban Island ≤ 150 Acres

Urban Island > 150 Acres

0 360 720 1,440 Feet

This map created by the Santa Clara County Planning Office. The GIS data was compiled from various sources. While deemed reliable, the Planning Office assumes no liability.
3/11/2015 9:56:03 AM Y:\Projects\Urban Islands\Urban Islands 2015\UrbanIslands2015_master.mxd

SANTA CLARA COUNTY

Urban Islands 2015

Maps depicting unincorporated lands located within the cities' Urban Service Areas (USAs)

San Jose: Page 12 of 18

Incorporated Areas

Urban Service Area

Urban Island ≤ 150 Acres

Urban Island > 150 Acres

0 190 380 760
Feet

This map created by the Santa Clara County Planning Office. The GIS data was compiled from various sources. While deemed reliable, the Planning Office assumes no liability.
3/11/2015 9:56:03 AM Y:\Projects\Urban Islands\Urban Islands 2015\UrbanIslands2015_master.mxd

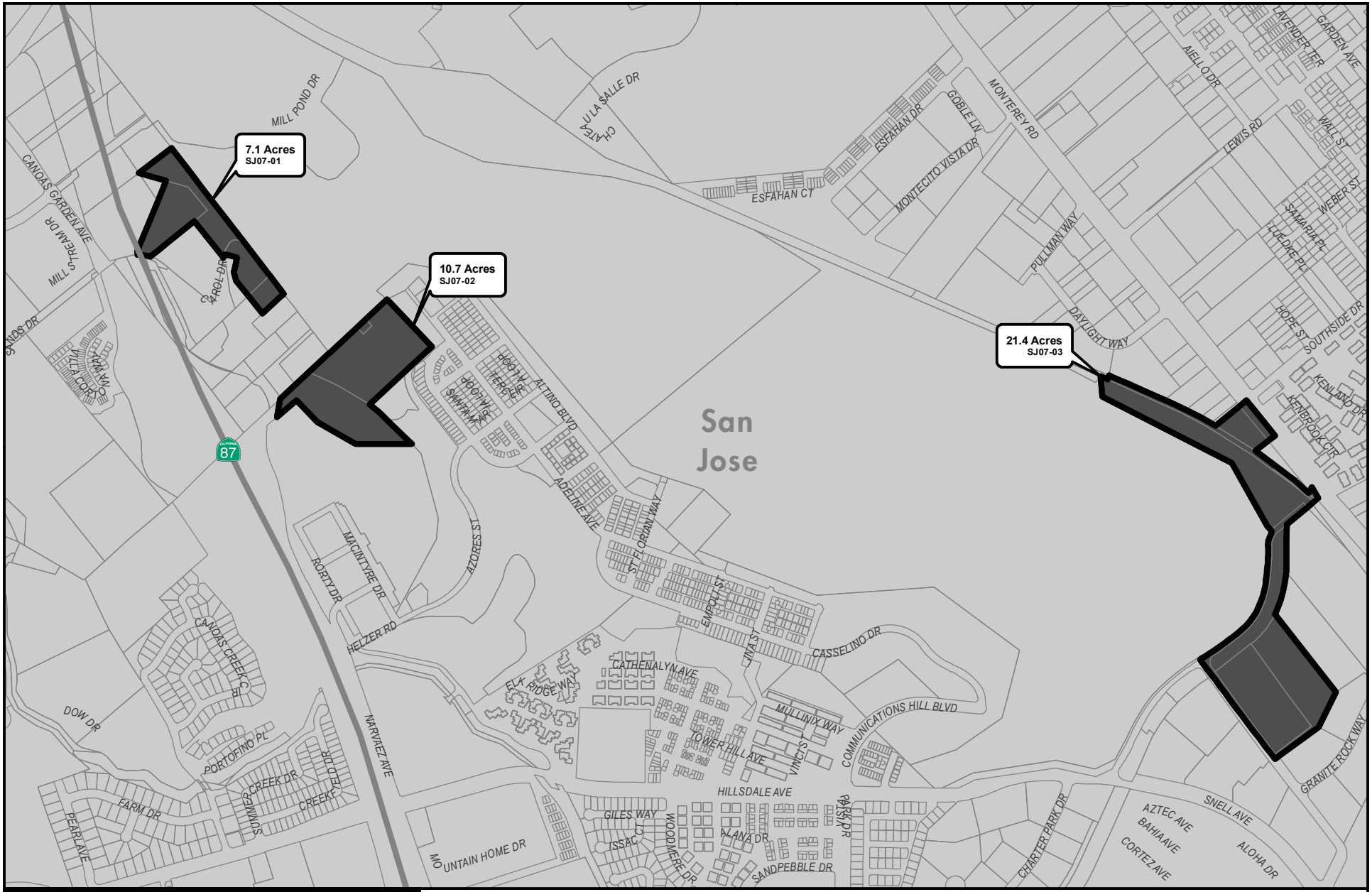

SANTA CLARA COUNTY

Urban Islands 2015

Maps depicting unincorporated lands located within the cities' Urban Service Areas (USAs)

San Jose: Page 13 of 18

Incorporated Areas

Urban Service Area

Urban Island ≤ 150 Acres

Urban Island > 150 Acres

0 315 630 1,260 Feet

This map created by the Santa Clara County Planning Office. The GIS data was compiled from various sources. While deemed reliable, the Planning Office assumes no liability.
3/11/2015 9:56:03 AM Y:\Projects\Urban Islands\Urban Islands 2015\UrbanIslands2015_master.mxd

SANTA CLARA COUNTY

Urban Islands 2015

Maps depicting unincorporated lands located within the cities' Urban Service Areas (USAs)

San Jose: Page 14 of 18

Incorporated Areas

Urban Service Area

Urban Island ≤ 150 Acres

Urban Island > 150 Acres

0 320 640 1,280 Feet

This map created by the Santa Clara County Planning Office. The GIS data was compiled from various sources. While deemed reliable, the Planning Office assumes no liability.
3/11/2015 9:56:03 AM Y:\Projects\Urban Islands\Urban Islands 2015\UrbanIslands2015_master.mxd

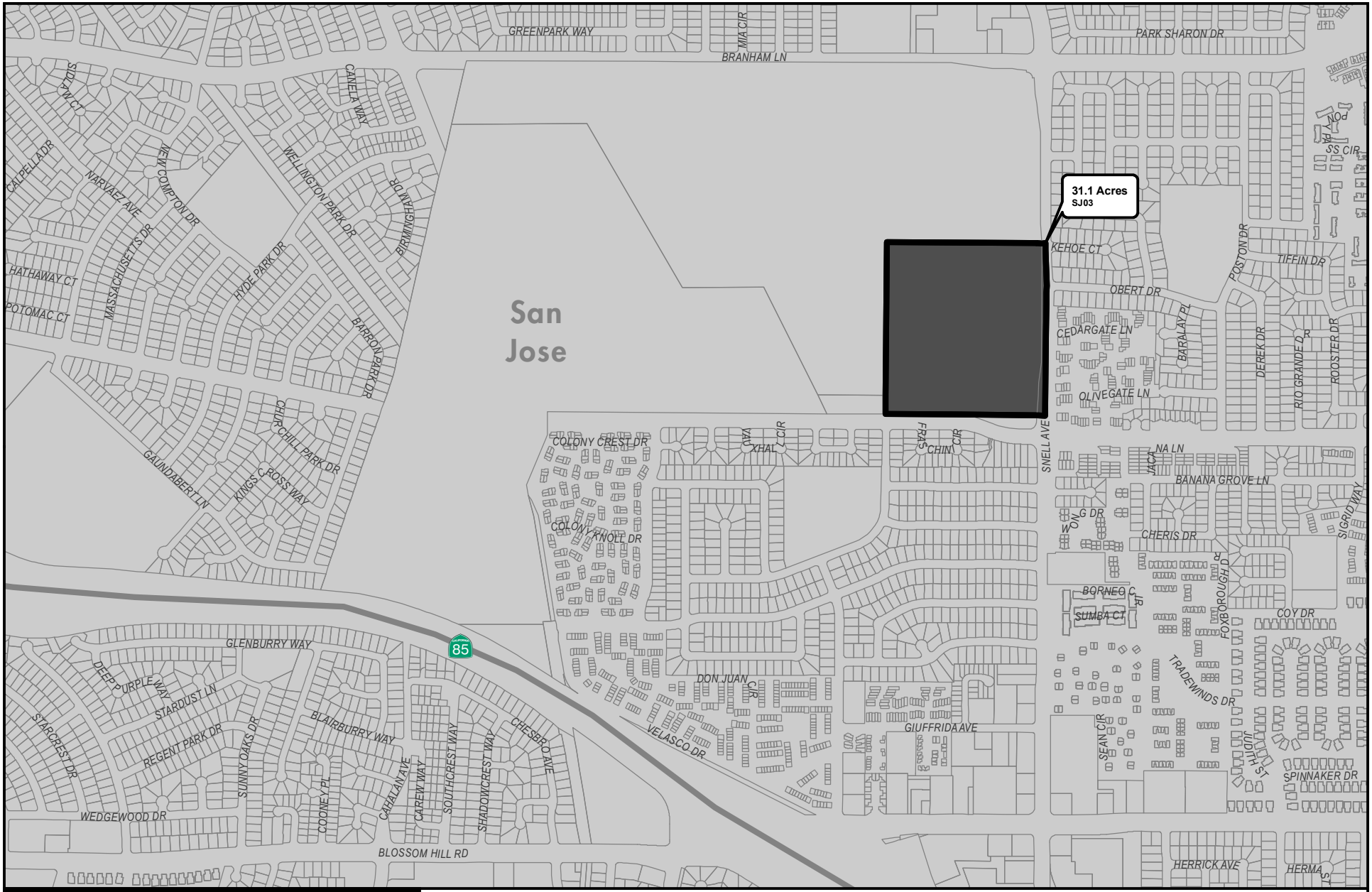

SANTA CLARA COUNTY

Urban Islands 2015

Maps depicting unincorporated lands located within the cities' Urban Service Areas (USAs)

San Jose: Page 15 of 18

Incorporated Areas

Urban Service Area

Urban Island ≤ 150 Acres

Urban Island > 150 Acres

0 330 660 1,320 Feet

This map created by the Santa Clara County Planning Office. The GIS data was compiled from various sources. While deemed reliable, the Planning Office assumes no liability.
3/11/2015 9:56:03 AM Y:\Projects\Urban Islands\Urban Islands 2015\UrbanIslands2015_master.mxd

SANTA CLARA COUNTY

Urban Islands 2015

Maps depicting unincorporated lands located within the cities' Urban Service Areas (USAs)

San Jose: Page 16 of 18

Incorporated Areas

Urban Service Area

Urban Island ≤ 150 Acres

Urban Island > 150 Acres

0 235 470 940 Feet

This map created by the Santa Clara County Planning Office. The GIS data was compiled from various sources. While deemed reliable, the Planning Office assumes no liability.
3/11/2015 9:56:03 AM Y:\Projects\Urban Islands\Urban Islands 2015\UrbanIslands2015_master.mxd

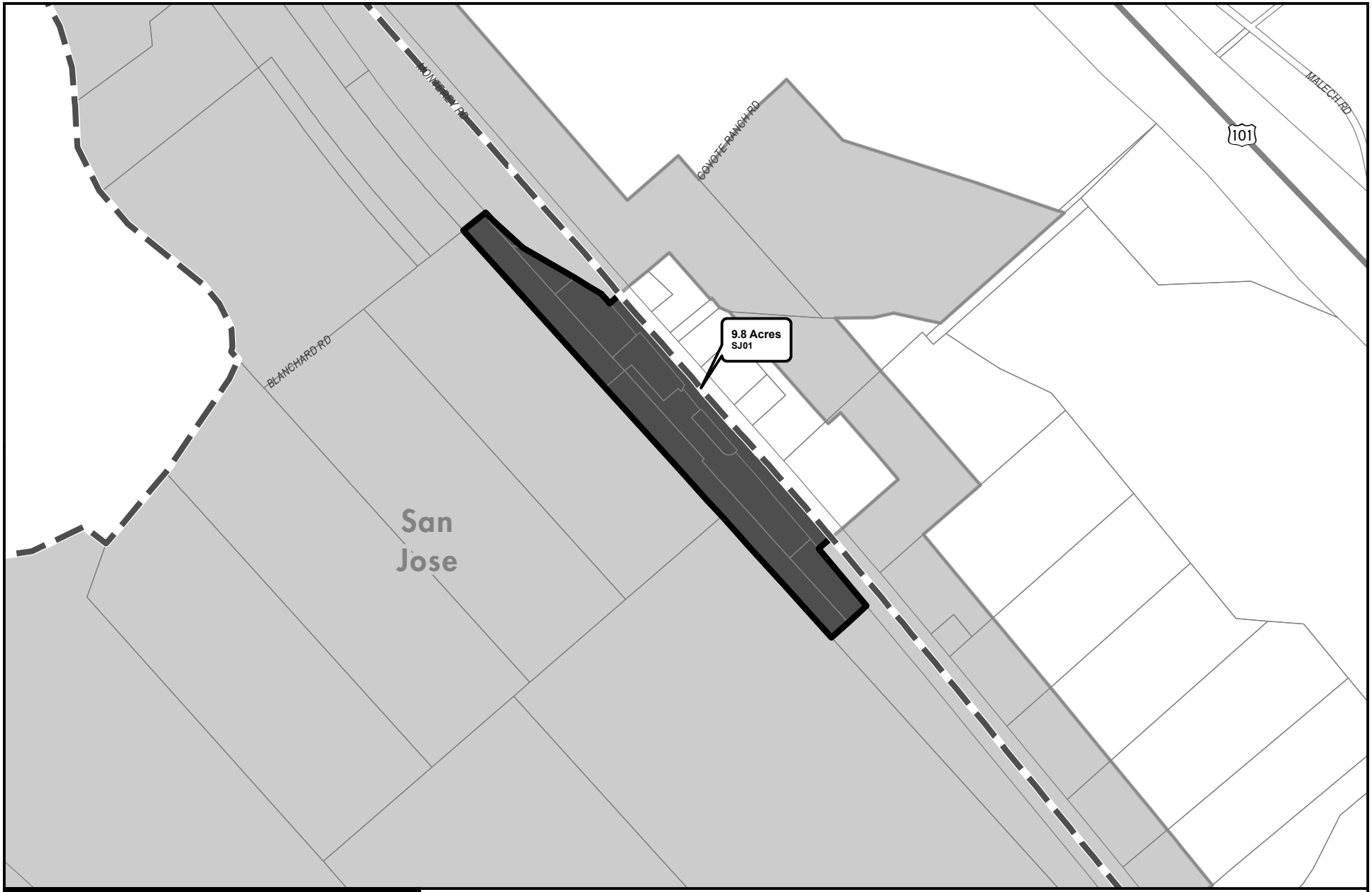

SANTA CLARA COUNTY

Urban Islands 2015

Maps depicting unincorporated lands located within the cities' Urban Service Areas (USAs)

San Jose: Page 17 of 18

Incorporated Areas

Urban Service Area

Urban Island ≤ 150 Acres

Urban Island > 150 Acres

0 175 350 700 Feet

This map created by the Santa Clara County Planning Office. The GIS data was compiled from various sources. While deemed reliable, the Planning Office assumes no liability.
3/11/2015 9:56:03 AM Y:\Projects\Urban Islands\Urban Islands 2015\UrbanIslands2015_master.mxd

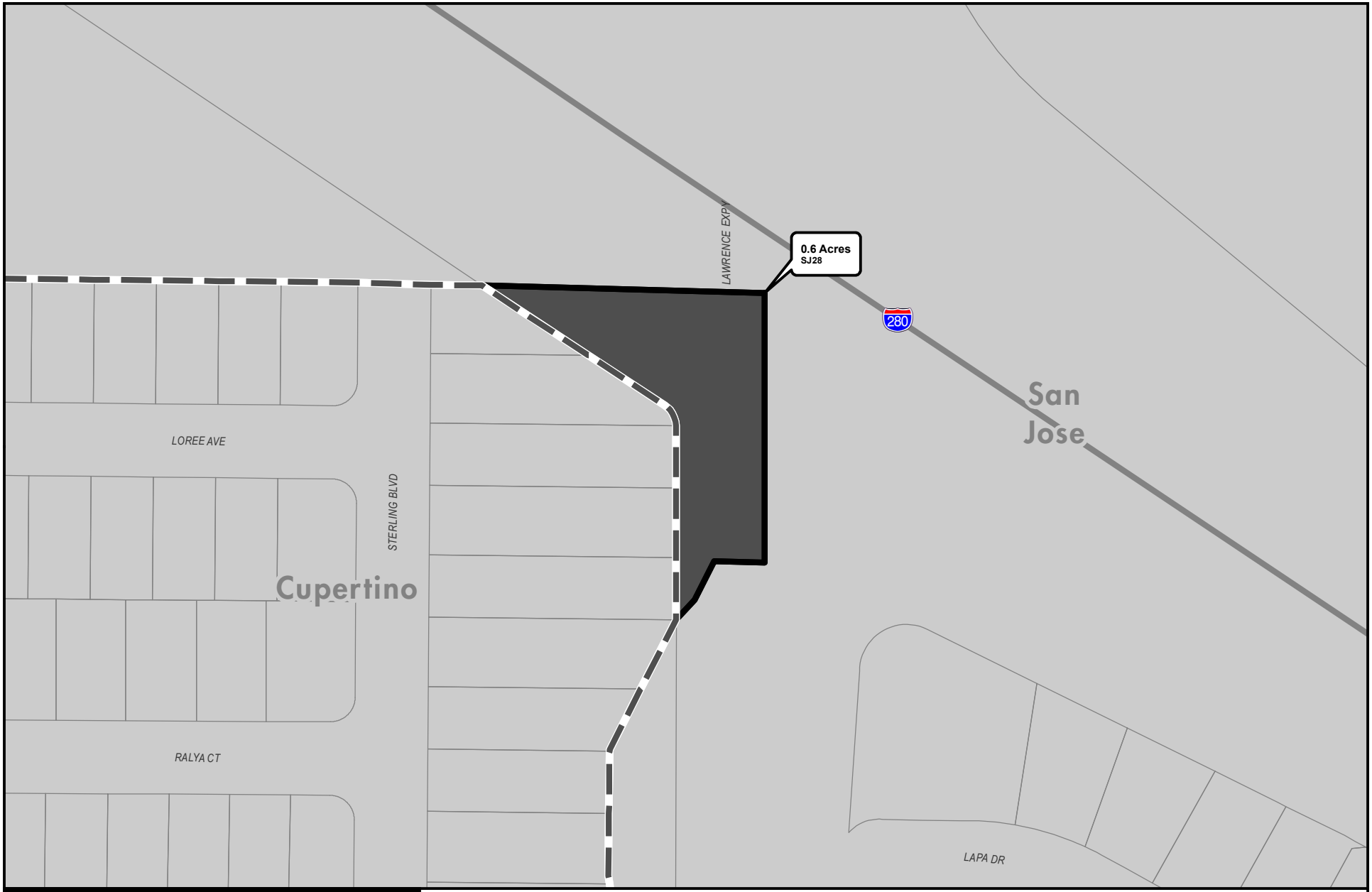

SANTA CLARA COUNTY

Urban Islands 2015

Maps depicting unincorporated lands located within the cities' Urban Service Areas (USAs)

San Jose: Page 18 of 18

Incorporated Areas

Urban Service Area

Urban Island ≤ 150 Acres

Urban Island > 150 Acres

0 37.5 75 150 Feet

This map created by the Santa Clara County Planning Office. The GIS data was compiled from various sources. While deemed reliable, the Planning Office assumes no liability.
3/11/2015 9:56:03 AM Y:\Projects\Urban Islands\Urban Islands 2015\UrbanIslands2015_master.mxd

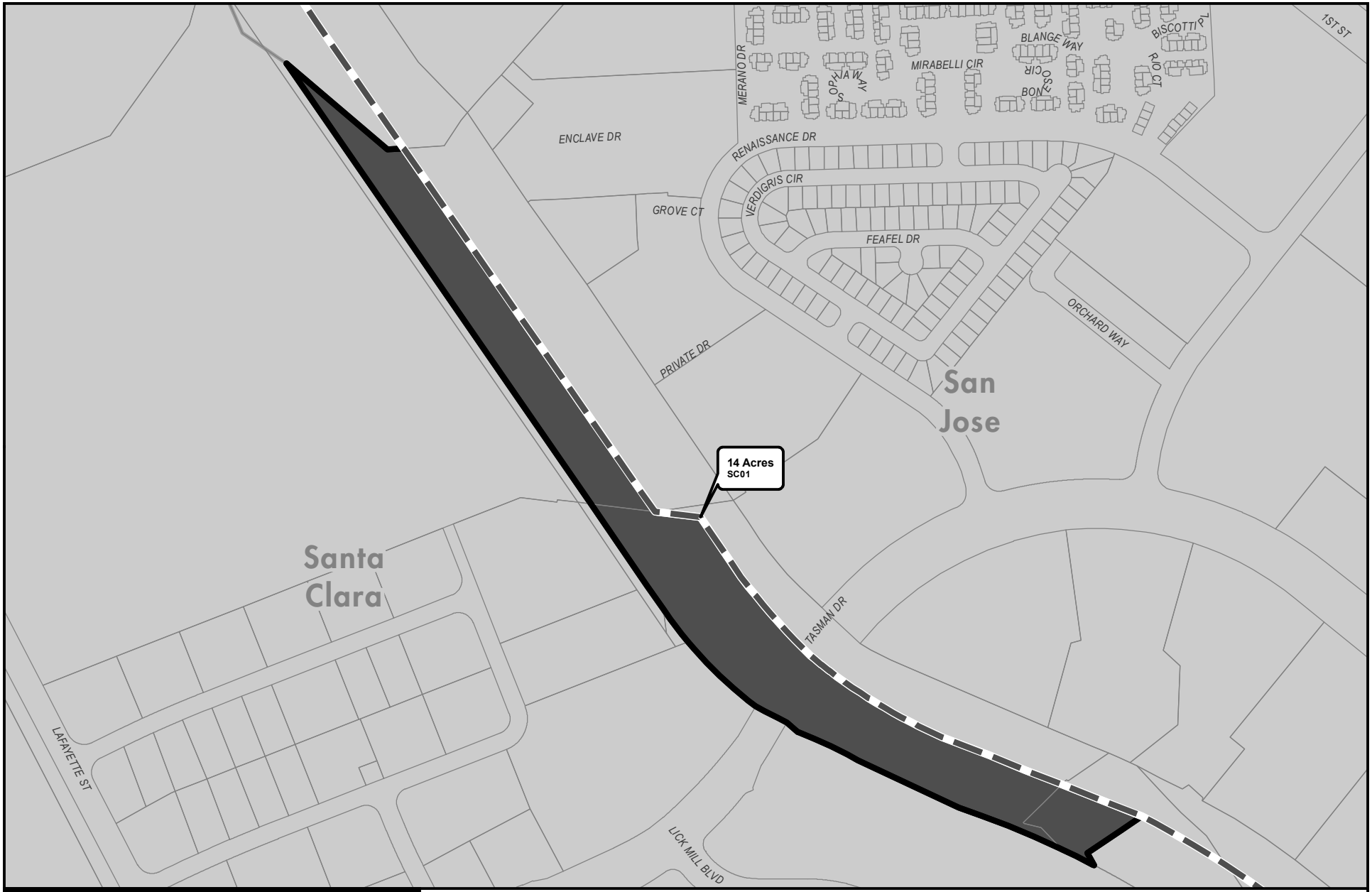

SANTA CLARA COUNTY

Urban Islands 2015

Maps depicting unincorporated lands located within the cities' Urban Service Areas (USAs)

Santa Clara: Page 1 of 5

Incorporated Areas

Urban Service Area

Urban Island ≤ 150 Acres

Urban Island > 150 Acres

0 150 300 600 Feet

This map created by the Santa Clara County Planning Office. The GIS data was compiled from various sources. While deemed reliable, the Planning Office assumes no liability.
3/11/2015 9:56:03 AM Y:\Projects\Urban Islands\Urban Islands 2015\UrbanIslands2015_master.mxd

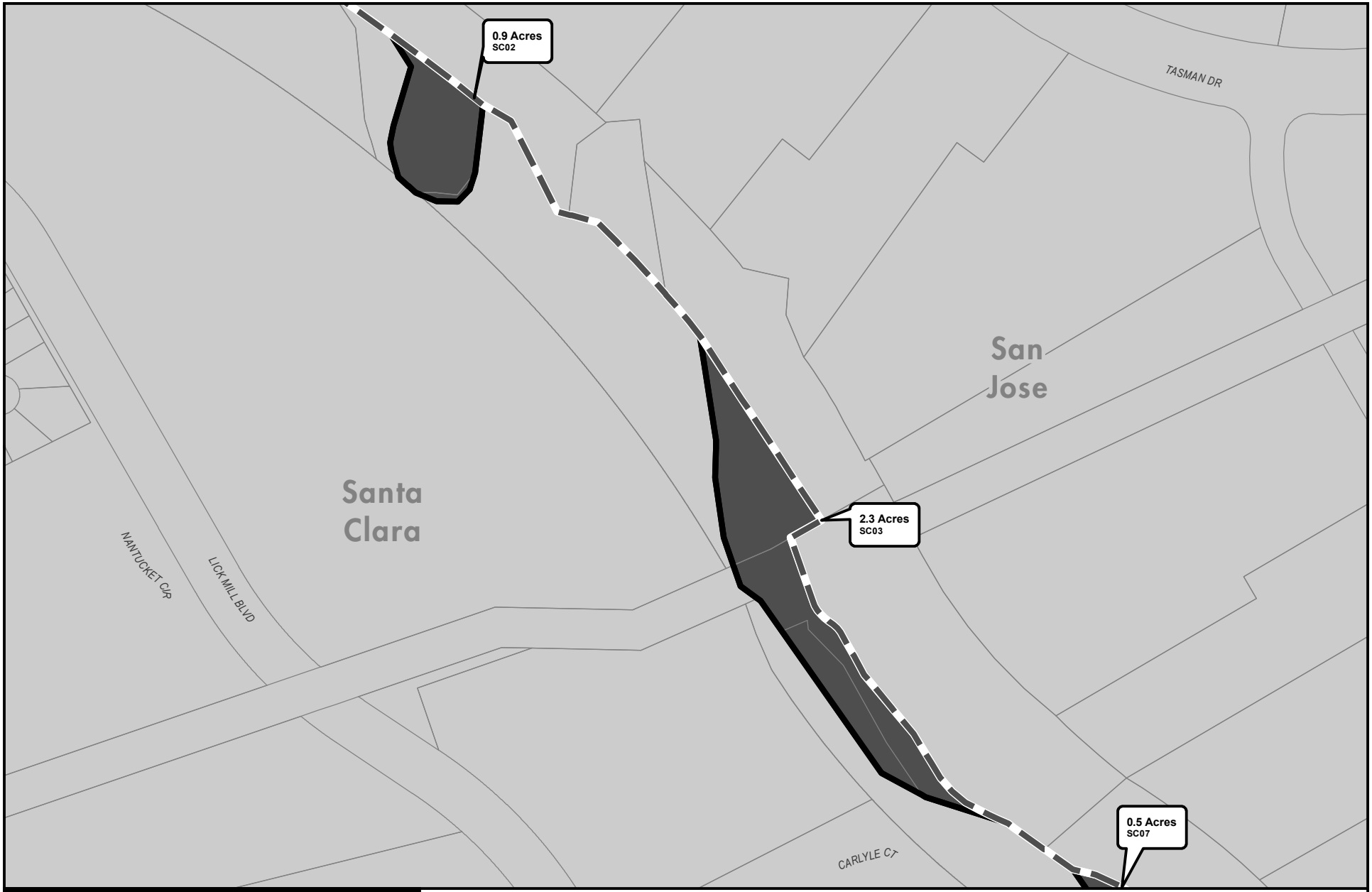

SANTA CLARA COUNTY

Urban Islands 2015

Maps depicting unincorporated lands located within the cities' Urban Service Areas (USAs)

Santa Clara: Page 2 of 5

Incorporated Areas

Urban Service Area

Urban Island ≤ 150 Acres

Urban Island > 150 Acres

0 95 190 380
Feet

This map created by the Santa Clara County Planning Office. The GIS data was compiled from various sources. While deemed reliable, the Planning Office assumes no liability.
3/11/2015 9:56:03 AM Y:\Projects\Urban Islands\Urban Islands 2015\UrbanIslands2015_master.mxd

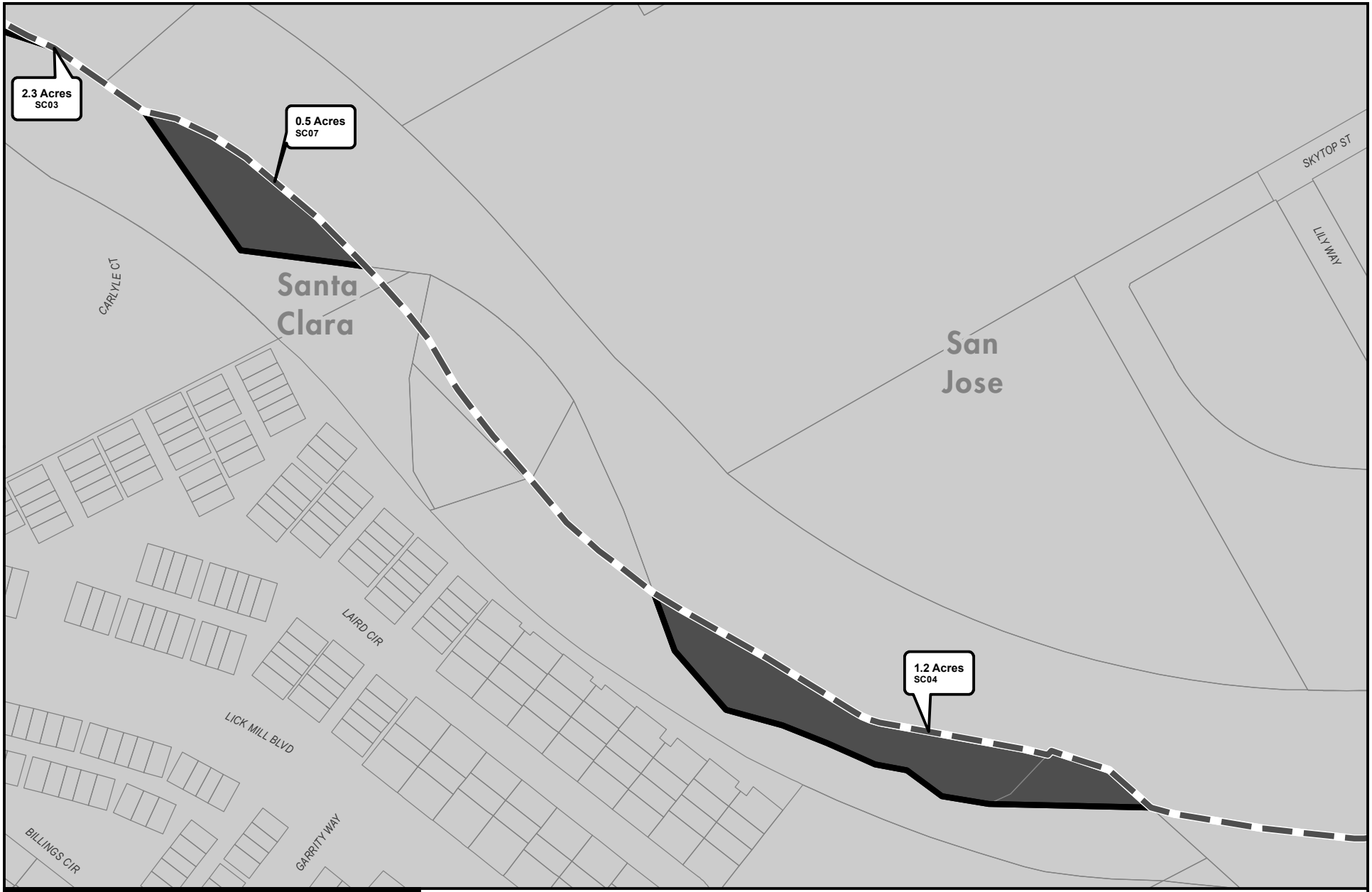

SANTA CLARA COUNTY

Urban Islands 2015

Maps depicting unincorporated lands located within the cities' Urban Service Areas (USAs)

Santa Clara: Page 3 of 5

Incorporated Areas

Urban Service Area

Urban Island ≤ 150 Acres

Urban Island > 150 Acres

0 65 130 260 Feet

This map created by the Santa Clara County Planning Office. The GIS data was compiled from various sources. While deemed reliable, the Planning Office assumes no liability.
3/11/2015 9:56:03 AM Y:\Projects\Urban Islands\Urban Islands 2015\UrbanIslands2015_master.mxd

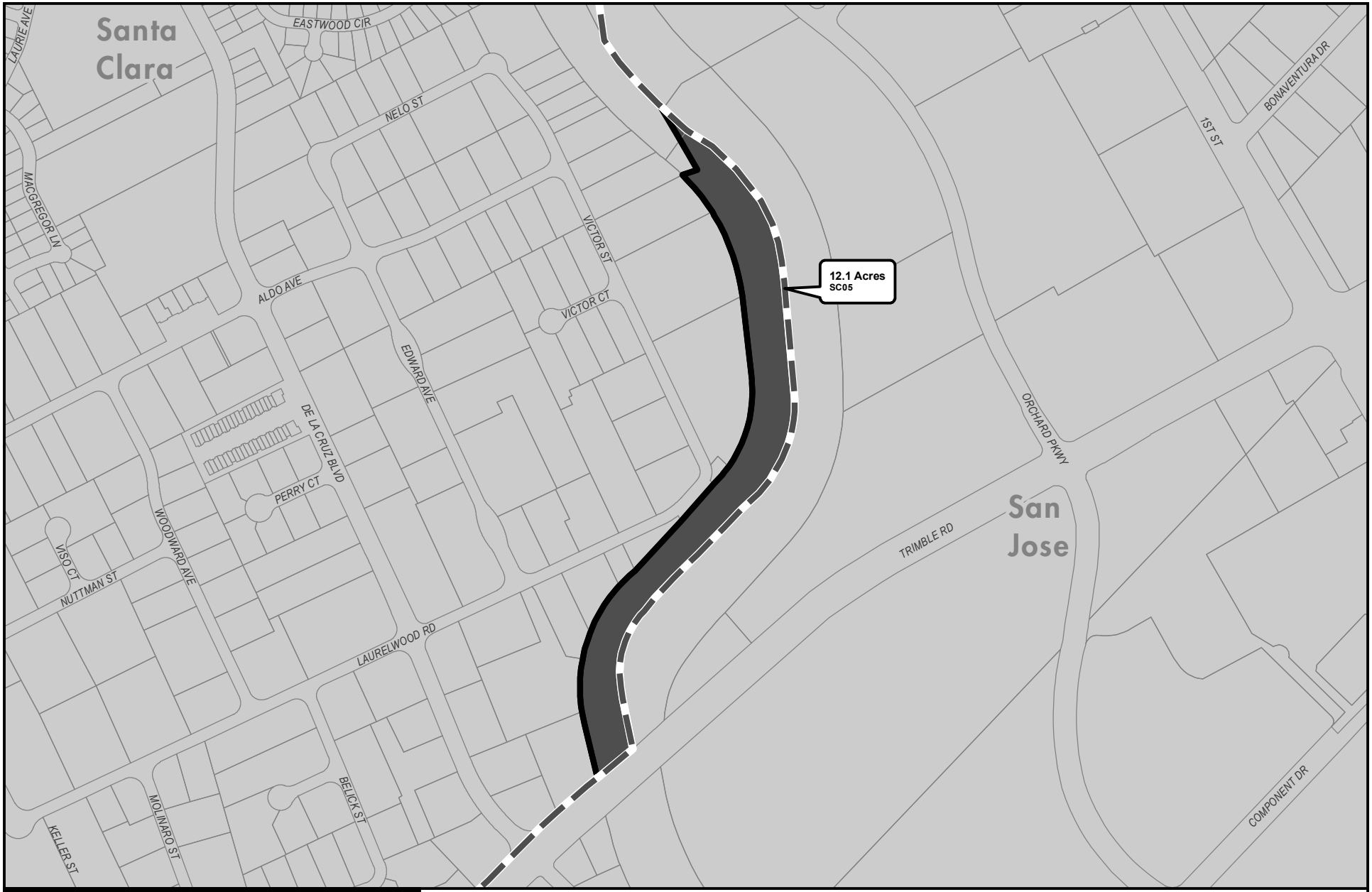

SANTA CLARA COUNTY

Urban Islands 2015

Maps depicting unincorporated lands located within the cities' Urban Service Areas (USAs)

Santa Clara: Page 4 of 5

Incorporated Areas

Urban Service Area

Urban Island ≤ 150 Acres

Urban Island > 150 Acres

0 205 410 820
Feet

This map created by the Santa Clara County Planning Office. The GIS data was compiled from various sources. While deemed reliable, the Planning Office assumes no liability.
3/11/2015 9:56:03 AM Y:\Projects\Urban Islands\Urban Islands 2015\UrbanIslands2015_master.mxd

SANTA CLARA COUNTY

Urban Islands 2015

Maps depicting unincorporated lands located within the cities' Urban Service Areas (USAs)

Santa Clara: Page 5 of 5

Incorporated Areas

Urban Service Area

Urban Island ≤ 150 Acres

Urban Island > 150 Acres

0 45 90 180
Feet

This map created by the Santa Clara County Planning Office. The GIS data was compiled from various sources. While deemed reliable, the Planning Office assumes no liability.
3/11/2015 9:56:03 AM Y:\Projects\Urban Islands\Urban Islands 2015\UrbanIslands2015_master.mxd

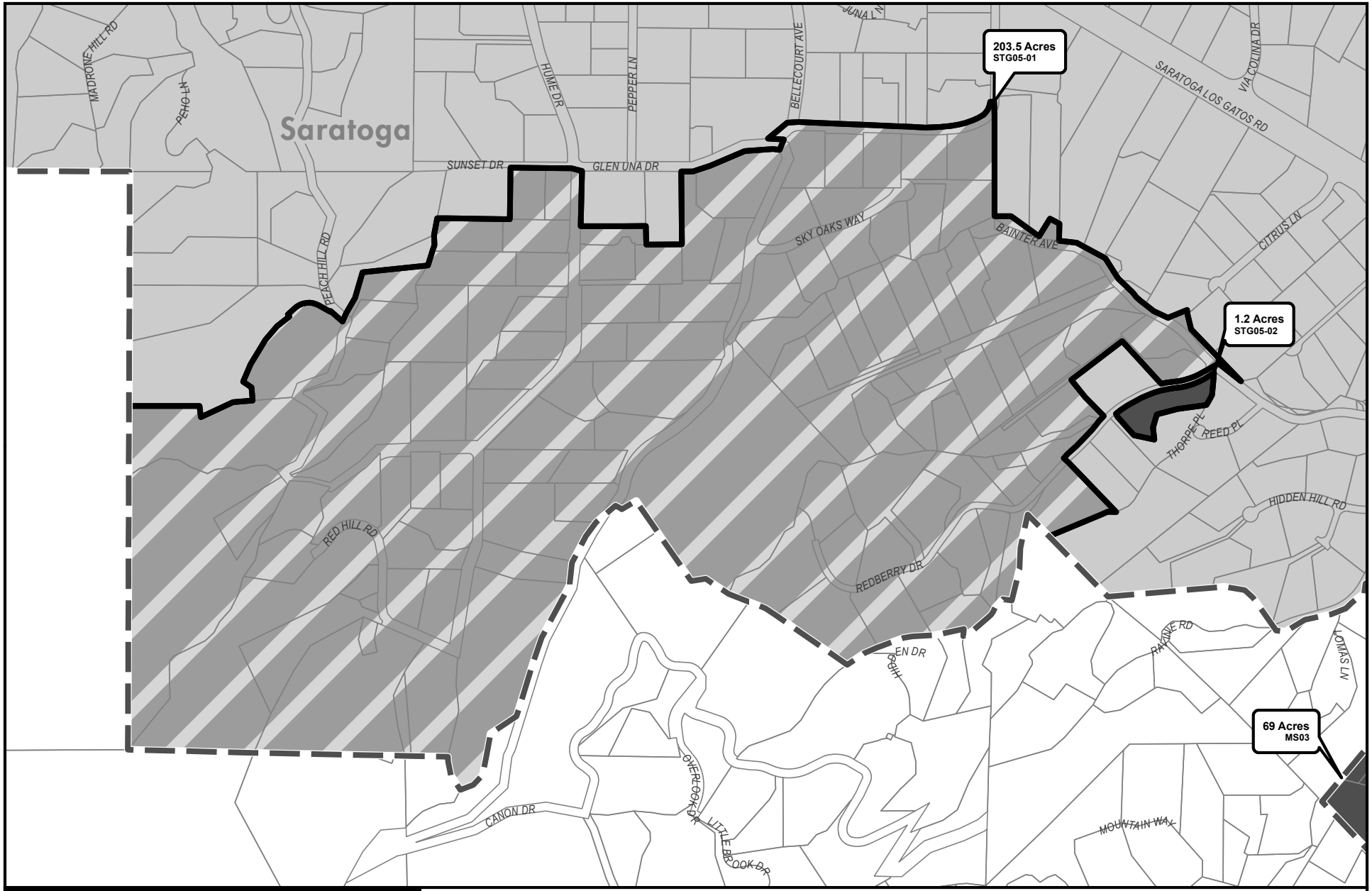

SANTA CLARA COUNTY

Urban Islands 2015

Maps depicting unincorporated lands located within the cities' Urban Service Areas (USAs)

Saratoga: Page 1 of 1

Incorporated Areas

Urban Service Area

Urban Island ≤ 150 Acres

Urban Island > 150 Acres

0 220 440 880 Feet

This map created by the Santa Clara County Planning Office. The GIS data was compiled from various sources. While deemed reliable, the Planning Office assumes no liability.
3/11/2015 11:00:07 AM Y:\Projects\Urban Islands\Urban Islands 2015\UrbanIslands2015_master.mxd

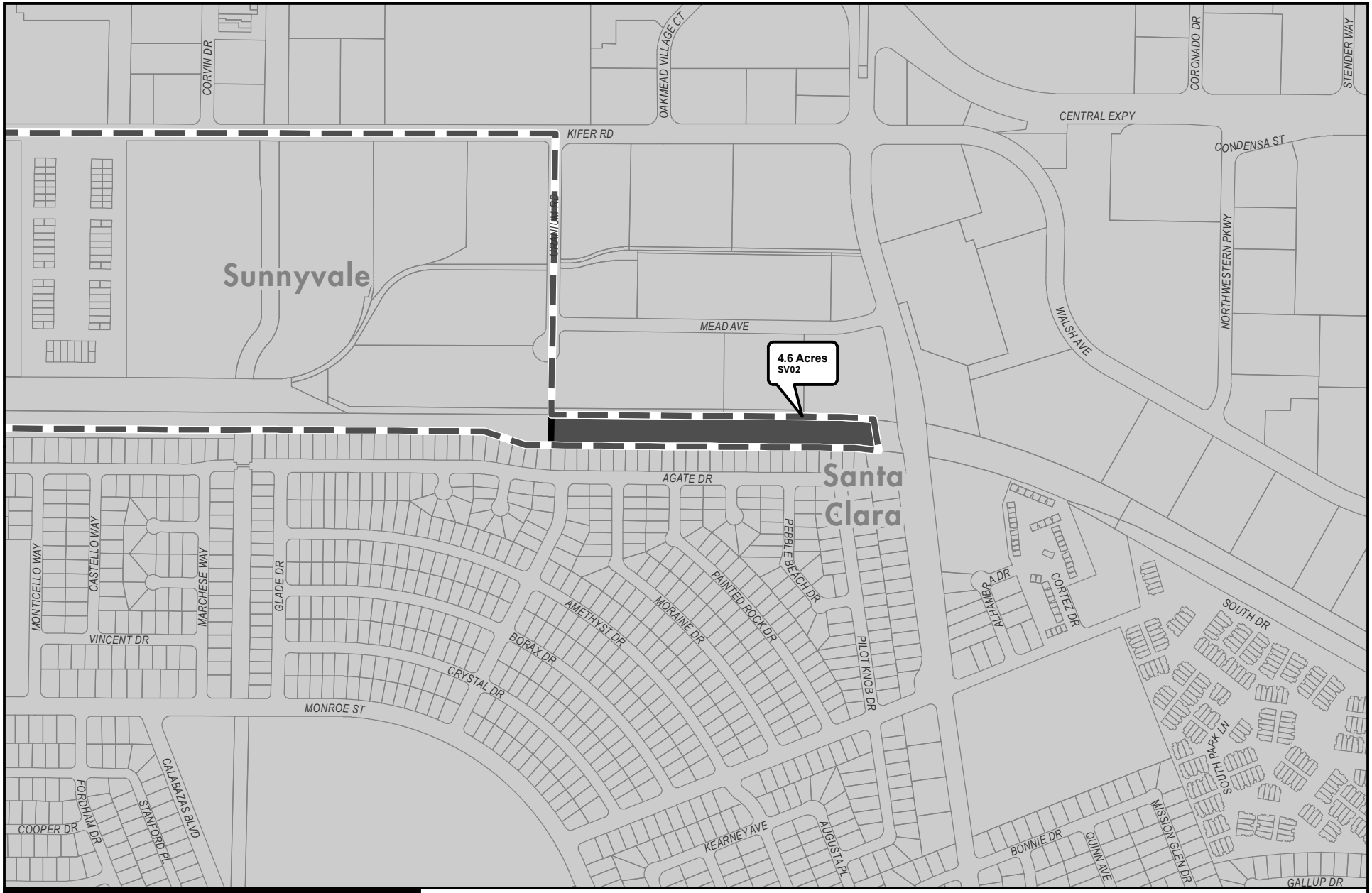

SANTA CLARA COUNTY

Urban Islands 2015

Maps depicting unincorporated lands located within the cities' Urban Service Areas (USAs)

Sunnyvale: Page 1 of 2

Incorporated Areas

Urban Service Area

Urban Island ≤ 150 Acres

Urban Island > 150 Acres

0 215 430 860 Feet

This map created by the Santa Clara County Planning Office. The GIS data was compiled from various sources. While deemed reliable, the Planning Office assumes no liability.
3/11/2015 9:56:03 AM Y:\Projects\Urban Islands\Urban Islands 2015\UrbanIslands2015_master.mxd

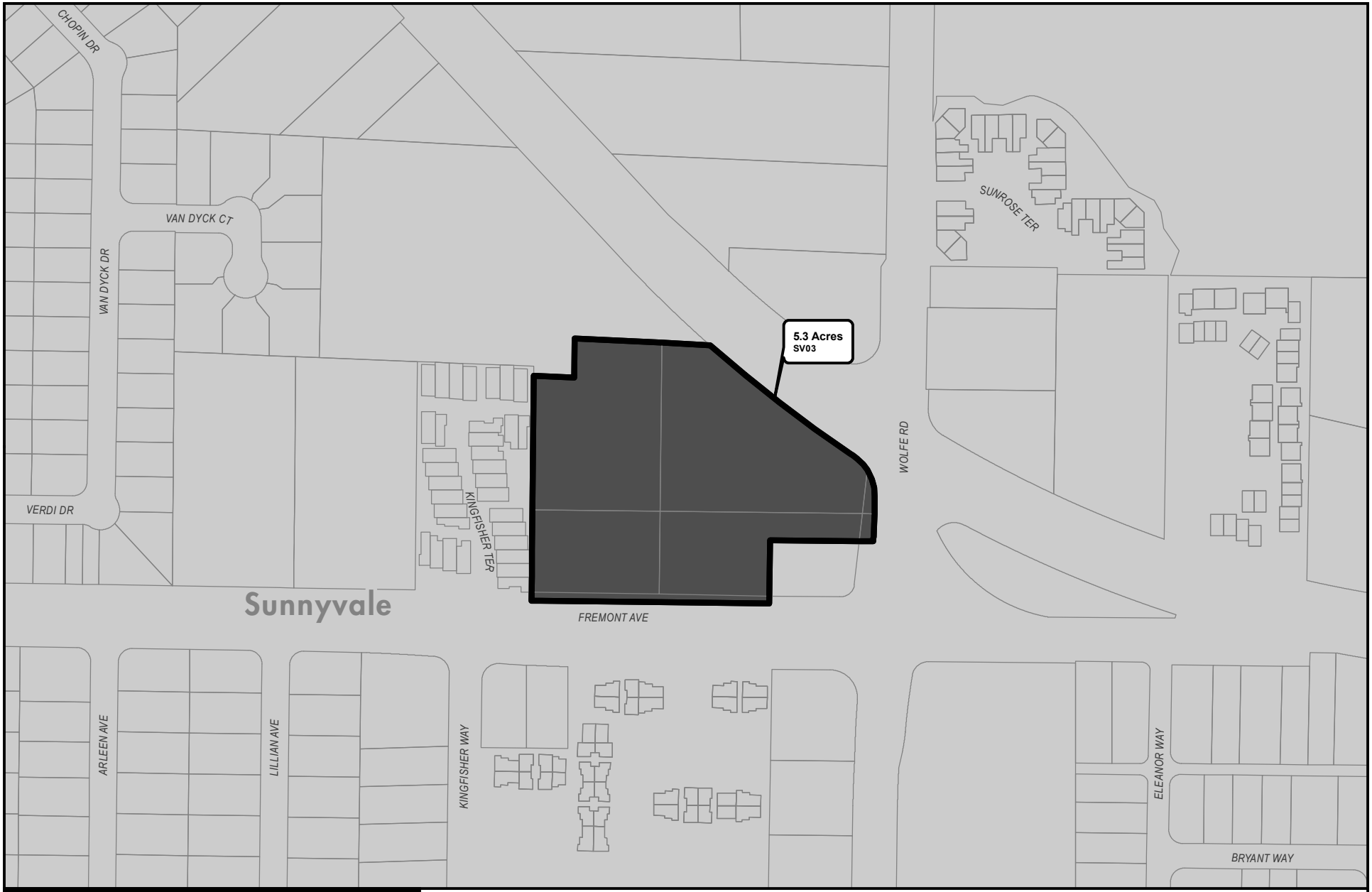

SANTA CLARA COUNTY

Urban Islands 2015

Maps depicting unincorporated lands located within the cities' Urban Service Areas (USAs)

Sunnyvale: Page 2 of 2

Incorporated Areas

Urban Service Area

Urban Island ≤ 150 Acres

Urban Island > 150 Acres

0 87.5 175 350
Feet

This map created by the Santa Clara County Planning Office. The GIS data was compiled from various sources. While deemed reliable, the Planning Office assumes no liability.
3/11/2015 9:56:03 AM Y:\Projects\Urban Islands\Urban Islands 2015\UrbanIslands2015_master.mxd